



WHITESTONE
solar farm

WHITESTONE SOLAR FARM

Volume 2 - Plans, Drawings, Sections

2.4 Streets, Rights of Way and Access Plans

Application Document ref. EN0110020/APP/2.4
Revision 01
June 2026

Planning Act 2008
Infrastructure Planning
(Applications: Prescribed Forms and
Procedure) Regulations 2009
Regulation 5(2)(k)

WHITESTONE SOLAR FARM

Document status					
Version	Purpose of document	Authored by	Reviewed by	Approved by	Review date
Rev01	DCO Submission	GH	JT	JH	June 2026

Approval for issue		
Whitestone Net Zero Ltd.		June 2026

The following report and supporting infographics have been produced by human authors. Artificial Intelligence (AI) has not been used to create or alter the technical meaning of these materials. AECOM is technology-enabled and may use technology including AI in service delivery, in compliance with all laws applicable to it. Where AI has been used as an administrative support function, this has been appropriately validated by human authors.

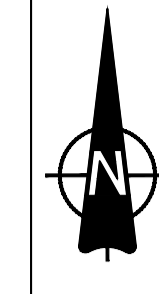
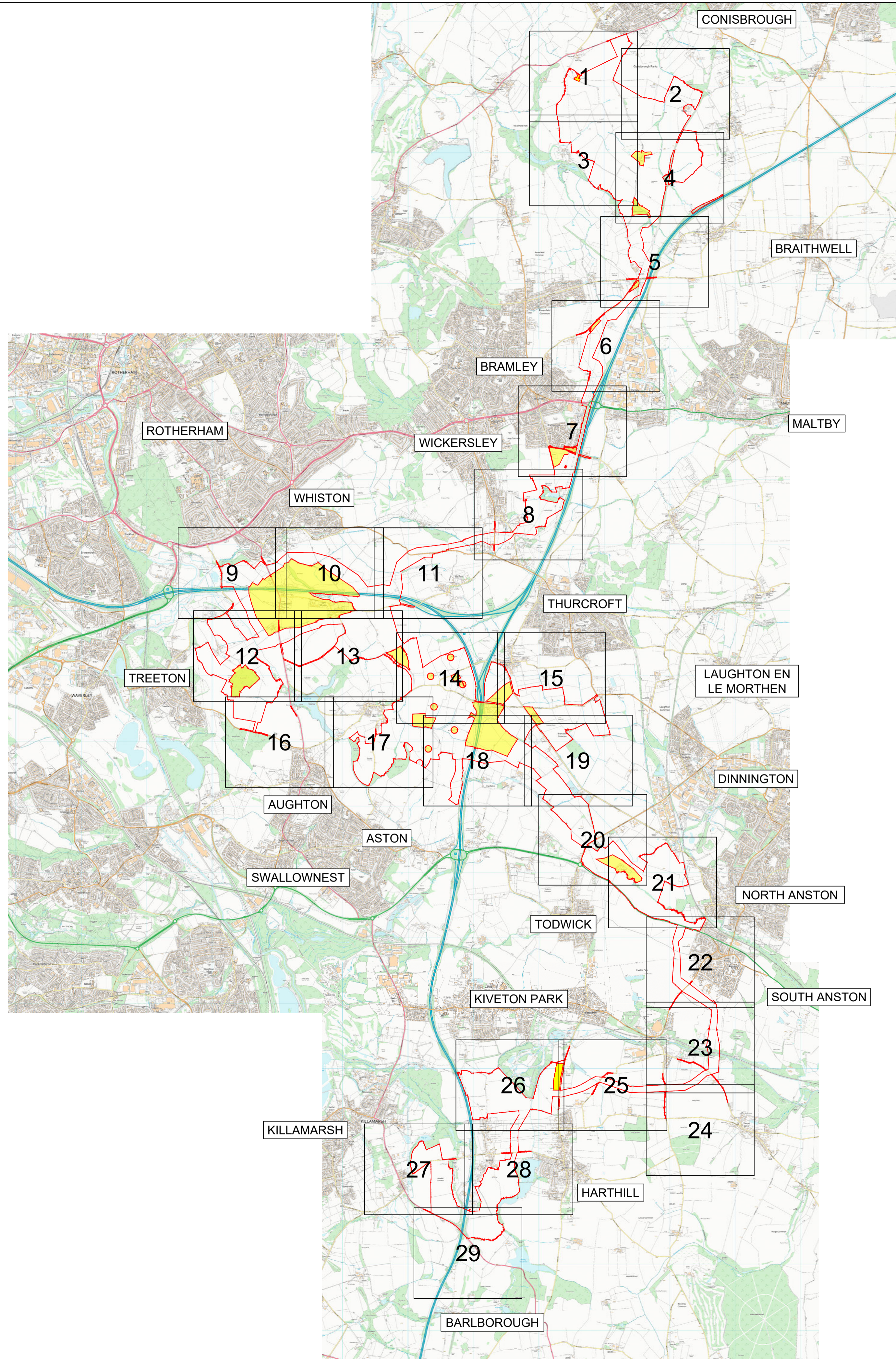
AECOM take full ownership and responsibility for the report, notwithstanding that ancillary technology (including AI tools) may have been used in service provision.

Prepared by:

AECOM

Prepared for:

Whitestone Net Zero Ltd.



1. ALL DIMENSIONS ARE IN METRES UNLESS STATED OTHERWISE.
2. DO NOT SCALE FROM THIS DRAWING. USE ONLY PRINTED DIMENSIONS.
3. THE PROPOSED WORKS SHOWN ARE ILLUSTRATIVE ONLY AND WILL BE SUBJECT TO CHANGE AS PART OF DETAILED DESIGN DEVELOPMENT. ANY CHANGES WILL BE LIMITED TO BEING WITHIN THE ORDER LIMITS AND ANY OTHER CONSTRAINTS INCLUDED IN THE DEVELOPMENT CONSENT ORDER.
4. THESE PLANS SHOULD BE READ IN CONJUNCTION WITH THE SCHEDULES 4 TO 6 (INCLUSIVE) OF THE DEVELOPMENT CONSENT ORDER.
5. THESE PLANS SHOULD ALSO BE READ IN CONJUNCTION WITH THE OUTLINE CONSTRUCTION ENVIRONMENTAL MANAGEMENT PLAN (EN0110020/APP/5.9), THE OUTLINE OPERATIONAL ENVIRONMENTAL MANAGEMENT PLAN (EN0110020/APP/5.10), THE OUTLINE DECOMMISSIONING ENVIRONMENTAL MANAGEMENT PLAN (EN0110020/APP/5.11), THE OUTLINE CONSTRUCTION TRAFFIC MANAGEMENT PLAN (EN0110020/APP/5.12) AND THE OUTLINE PUBLIC RIGHTS OF WAY MANAGEMENT PLAN (EN0110020/APP/5.14).

LEGEND

— ORDER LIMITS

■ LAND EXCLUDED FROM ORDER LIMITS

ISSUE	DATE	REMARKS	DRAWN	CHECK	APPROVED
01	03/06/2026	DCO Submission	JT	MEK	JH

TITLE:
Streets, Rights of Way and Access Plans
Key Plan - Sheet 0 of 29
Whitestone Solar Farm
Regulation 5 (2)(k)

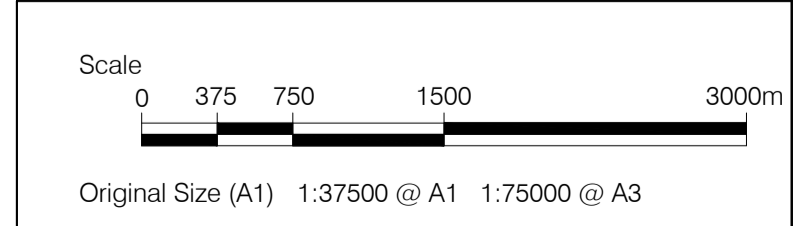
DRAWING DATE: 03/06/2026

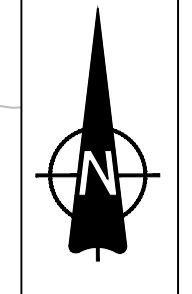
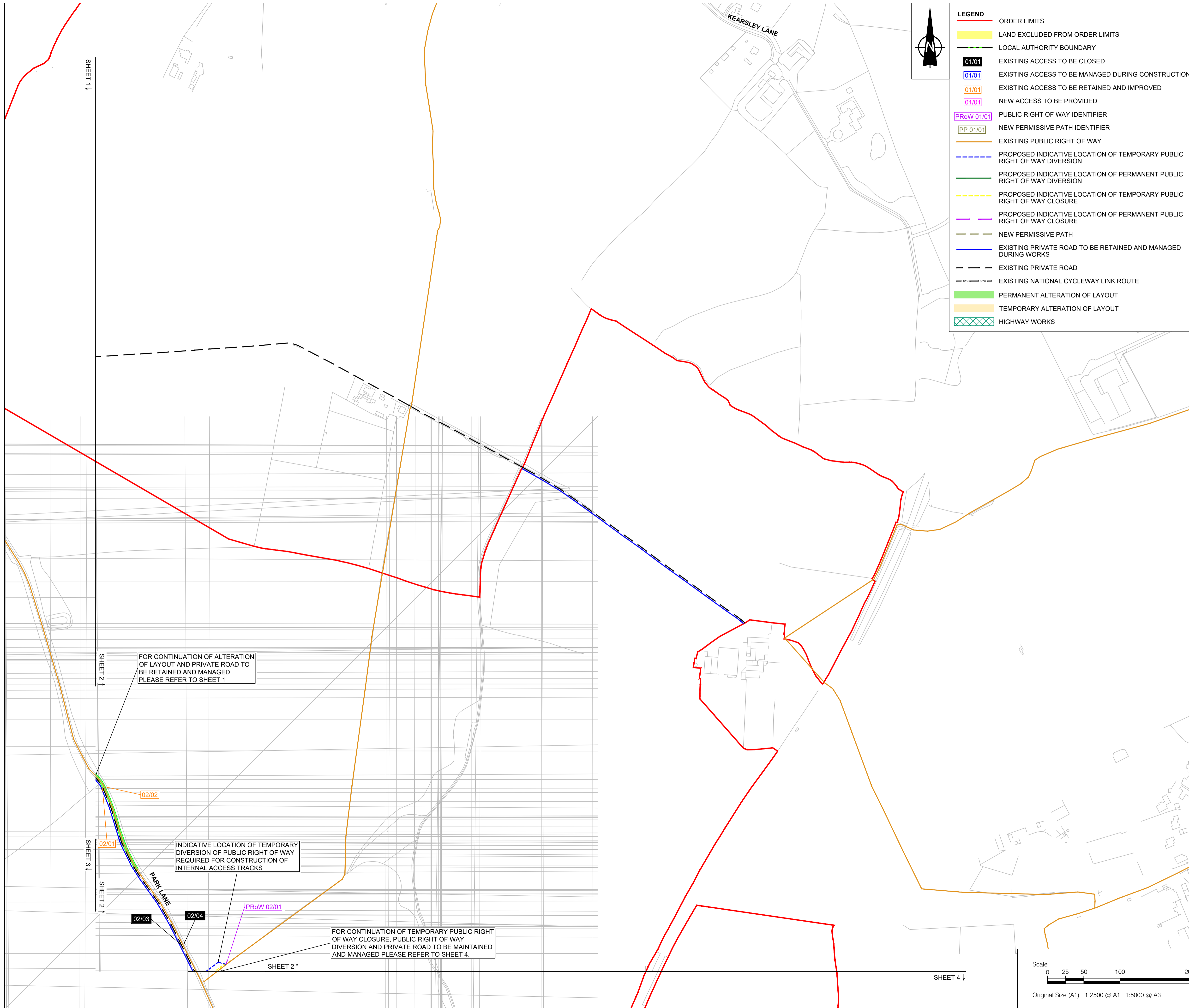
SCALE: 1:37,500 SHEET: Sheet 0 of 29

SIZE: A1 REVISION: 01

DOCUMENT REFERENCE: EN0110020/APP/2.4

APPLICATION NUMBER: EN0110020

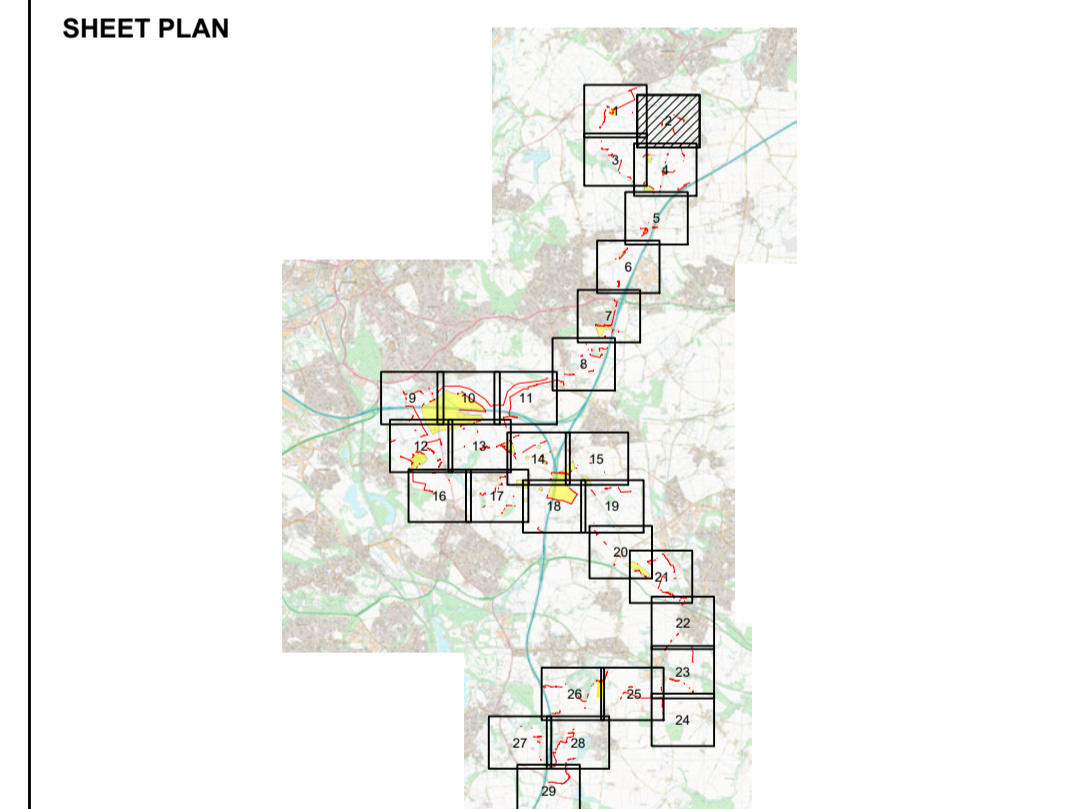




LEGEND

- ORDER LIMITS
- LAND EXCLUDED FROM ORDER LIMITS
- LOCAL AUTHORITY BOUNDARY
- 01/01 EXISTING ACCESS TO BE CLOSED
- 01/01 EXISTING ACCESS TO BE MANAGED DURING CONSTRUCTION
- 01/01 EXISTING ACCESS TO BE RETAINED AND IMPROVED
- 01/01 NEW ACCESS TO BE PROVIDED
- PRow 01/01 PUBLIC RIGHT OF WAY IDENTIFIER
- PP 01/01 NEW PERMISSIVE PATH IDENTIFIER
- EXISTING PUBLIC RIGHT OF WAY
- PROPOSED INDICATIVE LOCATION OF TEMPORARY PUBLIC RIGHT OF WAY DIVERSION
- PROPOSED INDICATIVE LOCATION OF PERMANENT PUBLIC RIGHT OF WAY DIVERSION
- PROPOSED INDICATIVE LOCATION OF TEMPORARY PUBLIC RIGHT OF WAY CLOSURE
- PROPOSED INDICATIVE LOCATION OF PERMANENT PUBLIC RIGHT OF WAY CLOSURE
- NEW PERMISSIVE PATH
- EXISTING PRIVATE ROAD TO BE RETAINED AND MANAGED DURING WORKS
- EXISTING PRIVATE ROAD
- EXISTING NATIONAL CYCLEWAY LINK ROUTE
- PERMANENT ALTERATION OF LAYOUT
- TEMPORARY ALTERATION OF LAYOUT
- HIGHWAY WORKS

- NOTES**
1. ALL DIMENSIONS ARE IN METRES UNLESS STATED OTHERWISE.
 2. DO NOT SCALE FROM THIS DRAWING. USE ONLY PRINTED DIMENSIONS.
 3. THE PROPOSED WORKS SHOWN ARE ILLUSTRATIVE ONLY AND WILL BE SUBJECT TO CHANGE AS PART OF DETAILED DESIGN DEVELOPMENT. ANY CHANGES WILL BE LIMITED TO BEING WITHIN THE ORDER LIMITS AND ANY OTHER CONSTRAINTS INCLUDED IN THE DEVELOPMENT CONSENT ORDER.
 4. THESE PLANS SHOULD BE READ IN CONJUNCTION WITH THE SCHEDULES 4 TO 6 (INCLUSIVE) OF THE DEVELOPMENT CONSENT ORDER.
 5. THESE PLANS SHOULD ALSO BE READ IN CONJUNCTION WITH THE OUTLINE CONSTRUCTION ENVIRONMENTAL MANAGEMENT PLAN (EN0110020/APP/5.9), THE OUTLINE OPERATIONAL ENVIRONMENTAL MANAGEMENT PLAN (EN0110020/APP/5.10), THE OUTLINE DECOMMISSIONING ENVIRONMENTAL MANAGEMENT PLAN (EN0110020/APP/5.11), THE OUTLINE CONSTRUCTION TRAFFIC MANAGEMENT PLAN (EN0110020/APP/5.12) AND THE OUTLINE PUBLIC RIGHTS OF WAY MANAGEMENT PLAN (EN0110020/APP/5.14).
 6. LINES ADJACENT TO EACH OTHER SHARE THE SAME ALIGNMENT.
 7. PUBLIC RIGHTS OF WAY WITHIN THE ORDER LIMITS WILL BE SUBJECT TO MANAGEMENT MEASURES DEFINED IN THE OUTLINE PUBLIC RIGHTS OF WAY MANAGEMENT PLAN (EN0110020/APP/5.14).
 8. THE LOCAL AUTHORITIES' BOUNDARIES AND TITLES ARE CORRECT AT THE TIME OF SUBMISSION.



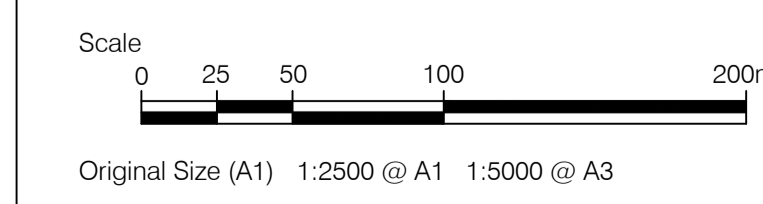
01	03/06/2026	DCO Submission	JT	MEK	JH
ISSUE	DATE	REMARKS	DRAWN	CHECK	APPROVED

TITLE:
Streets, Rights of Way and Access Plans
Sheet 2 of 29
Whitestone Solar Farm
Regulation 5 (2)(k)

DRAWING DATE: 03/06/2026

SCALE: 1:2500 SHEET: Sheet 2 of 29
 SIZE: A1 REVISION: 01

DOCUMENT REFERENCE: EN0110020/APP/2.4
 APPLICATION NUMBER: EN0110020



SHEET 1 |

SHEET 3 |

SHEET 3 |

SHEET 2 |

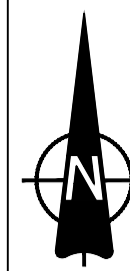
SHEET 3 |

SHEET 4 |

FOR CONTINUATION OF NEW PERMISSIVE PATH PLEASE REFER TO SHEET 1.

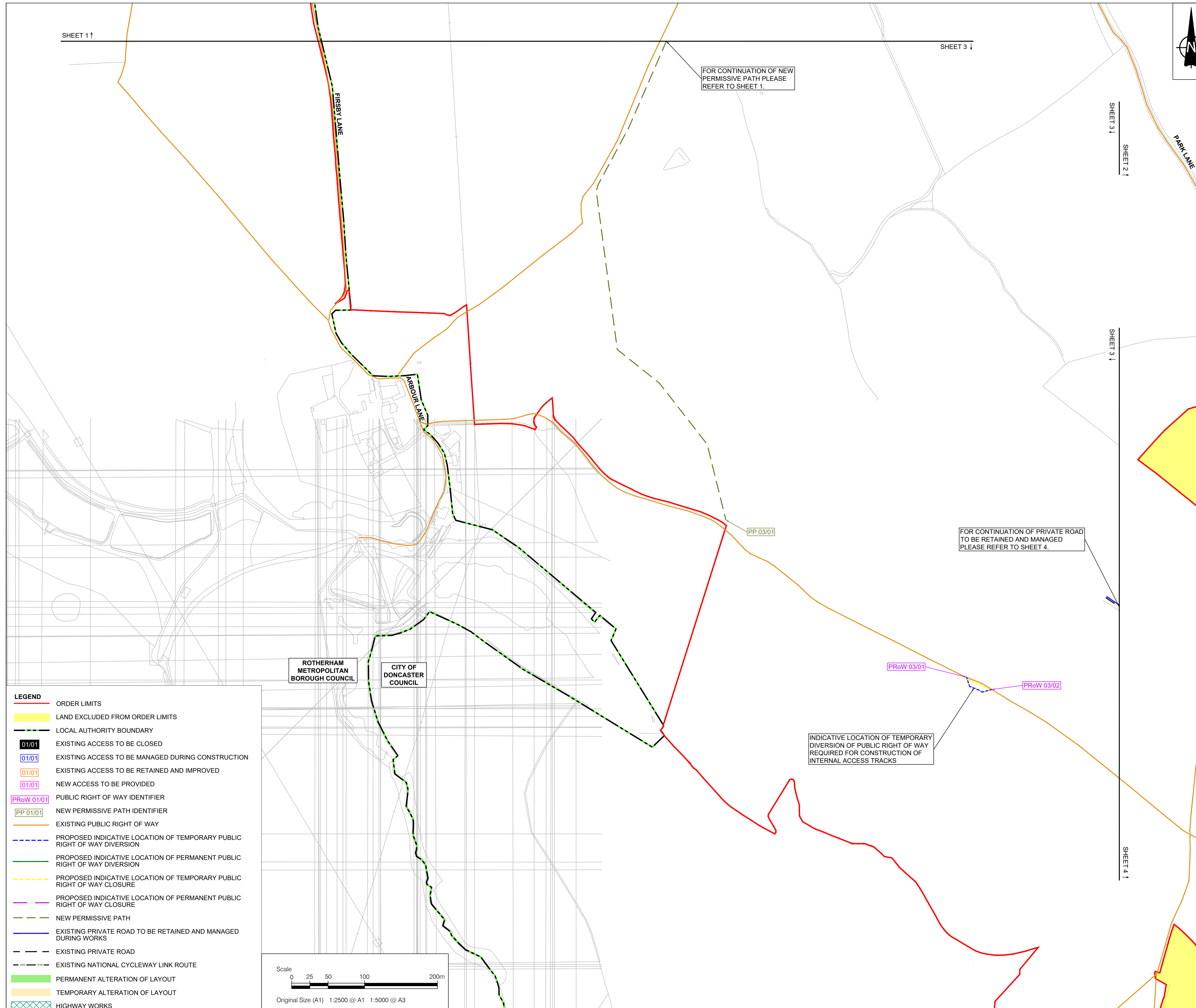
FOR CONTINUATION OF PRIVATE ROAD TO BE RETAINED AND MANAGED PLEASE REFER TO SHEET 4.

INDICATIVE LOCATION OF TEMPORARY DIVERSION OF PUBLIC RIGHT OF WAY REQUIRED FOR CONSTRUCTION OF INTERNAL ACCESS TRACKS



NOTES

1. ALL DIMENSIONS ARE IN METRES UNLESS STATED OTHERWISE.
2. DO NOT SCALE FROM THIS DRAWING. USE ONLY PRINTED DIMENSIONS.
3. THE PROPOSED WORKS SHOWN ARE ILLUSTRATIVE ONLY AND WILL BE SUBJECT TO CHANGE AS PART OF DETAILED DESIGN DEVELOPMENT. ANY CHANGES WILL BE LIMITED TO BEING WITHIN THE ORDER LIMITS AND ANY OTHER CONSTRAINTS INCLUDED IN THE DEVELOPMENT CONSENT ORDER.
4. THESE PLANS SHOULD BE READ IN CONJUNCTION WITH THE SCHEDULES 4 TO 6 (INCLUSIVE) OF THE DEVELOPMENT CONSENT ORDER.
5. THESE PLANS SHOULD ALSO BE READ IN CONJUNCTION WITH THE OUTLINE CONSTRUCTION ENVIRONMENTAL MANAGEMENT PLAN (EN0110020/APP/5.9), THE OUTLINE OPERATIONAL ENVIRONMENTAL MANAGEMENT PLAN (EN0110020/APP/5.10), THE OUTLINE DECOMMISSIONING ENVIRONMENTAL MANAGEMENT PLAN (EN0110020/APP/5.11), THE OUTLINE CONSTRUCTION TRAFFIC MANAGEMENT PLAN (EN0110020/APP/5.12) AND THE OUTLINE PUBLIC RIGHTS OF WAY MANAGEMENT PLAN (EN0110020/APP/5.14).
6. LINES ADJACENT TO EACH OTHER SHARE THE SAME ALIGNMENT.
7. PUBLIC RIGHTS OF WAY WITHIN THE ORDER LIMITS WILL BE SUBJECT TO MANAGEMENT MEASURES DEFINED IN THE OUTLINE PUBLIC RIGHTS OF WAY MANAGEMENT PLAN (EN0110020/APP/5.14).
8. THE LOCAL AUTHORITIES' BOUNDARIES AND TITLES ARE CORRECT AT THE TIME OF SUBMISSION.

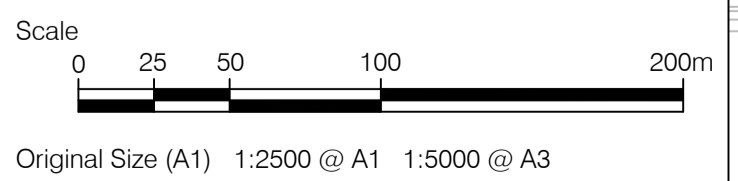


ROTHERHAM METROPOLITAN BOROUGH COUNCIL

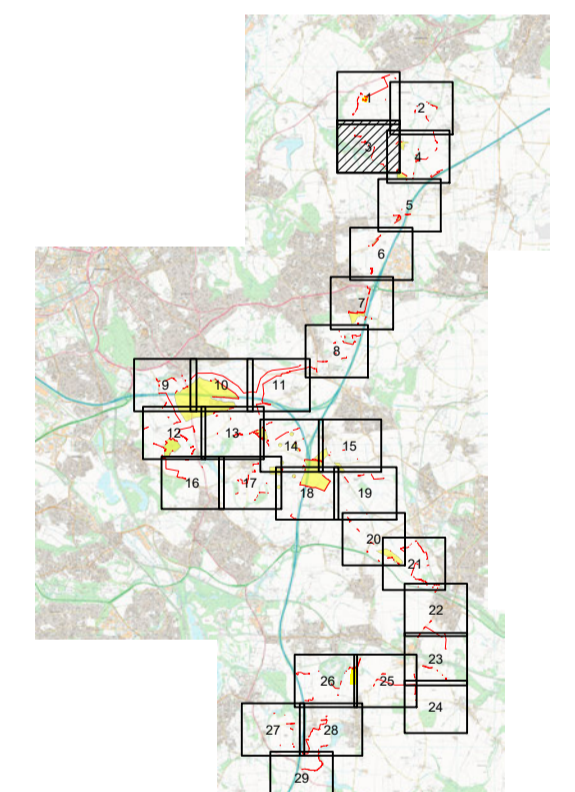
CITY OF DONCASTER COUNCIL

LEGEND

	ORDER LIMITS
	LAND EXCLUDED FROM ORDER LIMITS
	LOCAL AUTHORITY BOUNDARY
	EXISTING ACCESS TO BE CLOSED
	EXISTING ACCESS TO BE MANAGED DURING CONSTRUCTION
	EXISTING ACCESS TO BE RETAINED AND IMPROVED
	NEW ACCESS TO BE PROVIDED
	PUBLIC RIGHT OF WAY IDENTIFIER
	NEW PERMISSIVE PATH IDENTIFIER
	EXISTING PUBLIC RIGHT OF WAY
	PROPOSED INDICATIVE LOCATION OF TEMPORARY PUBLIC RIGHT OF WAY DIVERSION
	PROPOSED INDICATIVE LOCATION OF PERMANENT PUBLIC RIGHT OF WAY DIVERSION
	PROPOSED INDICATIVE LOCATION OF TEMPORARY PUBLIC RIGHT OF WAY CLOSURE
	PROPOSED INDICATIVE LOCATION OF PERMANENT PUBLIC RIGHT OF WAY CLOSURE
	NEW PERMISSIVE PATH
	EXISTING PRIVATE ROAD TO BE RETAINED AND MANAGED DURING WORKS
	EXISTING PRIVATE ROAD
	EXISTING NATIONAL CYCLEWAY LINK ROUTE
	PERMANENT ALTERATION OF LAYOUT
	TEMPORARY ALTERATION OF LAYOUT
	HIGHWAY WORKS



SHEET PLAN



01	03/06/2026	DCO Submission	JT	MEK	JH
ISSUE	DATE	REMARKS	DRAWN	CHECK	APPROVED

TITLE:
Streets, Rights of Way and Access Plans
Sheet 3 of 29
Whitestone Solar Farm
Regulation 5 (2)(k)

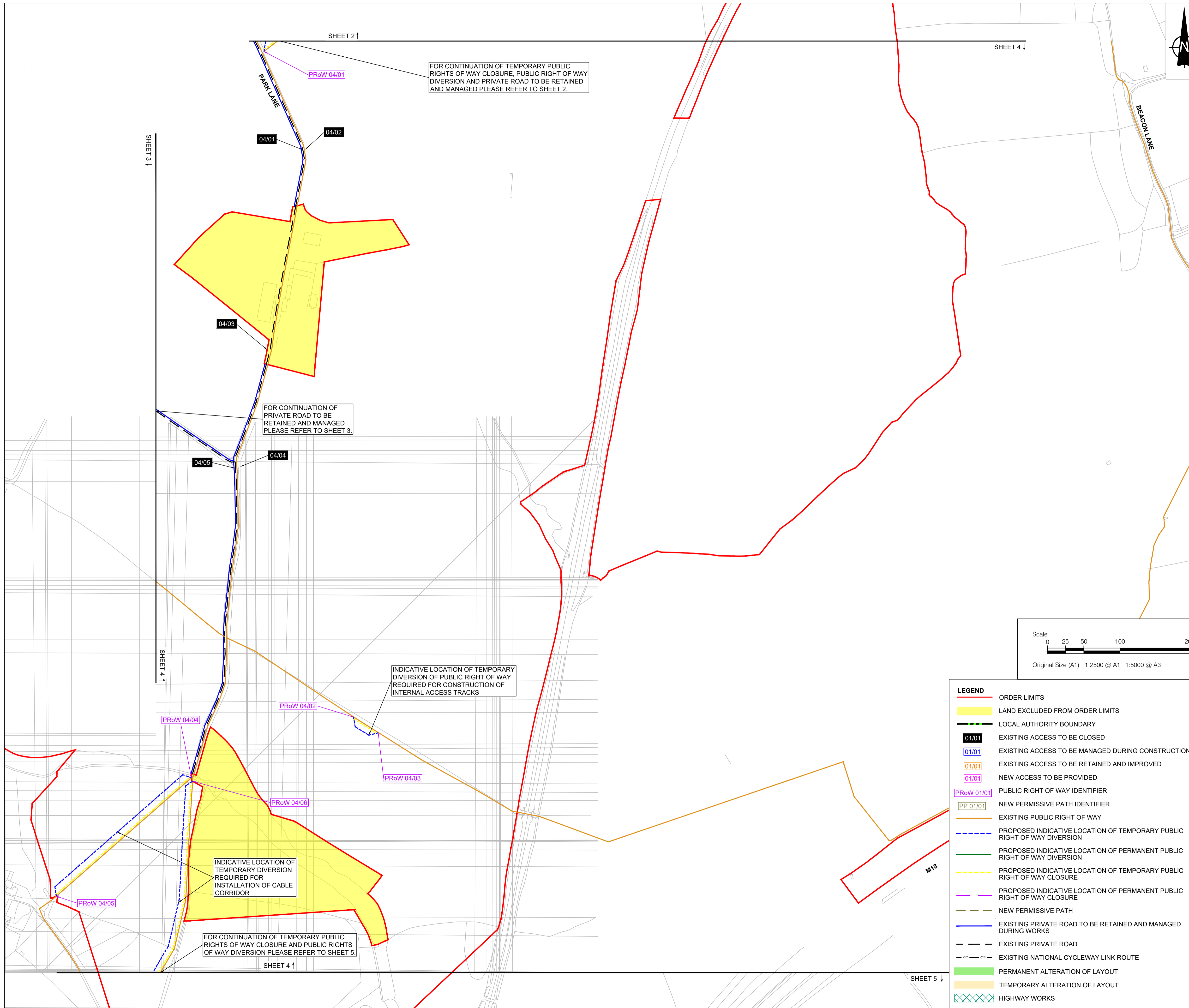
DRAWING DATE: 03/06/2026

SCALE: 1:2500 SHEET: Sheet 3 of 29
 SIZE: A1 REVISION: 01

DOCUMENT REFERENCE: EN0110020/APP/2.4

APPLICATION NUMBER: EN0110020





- NOTES**
1. ALL DIMENSIONS ARE IN METRES UNLESS STATED OTHERWISE.
 2. DO NOT SCALE FROM THIS DRAWING. USE ONLY PRINTED DIMENSIONS.
 3. THE PROPOSED WORKS SHOWN ARE ILLUSTRATIVE ONLY AND WILL BE SUBJECT TO CHANGE AS PART OF DETAILED DESIGN DEVELOPMENT. ANY CHANGES WILL BE LIMITED TO BEING WITHIN THE ORDER LIMITS AND ANY OTHER CONSTRAINTS INCLUDED IN THE DEVELOPMENT CONSENT ORDER.
 4. THESE PLANS SHOULD BE READ IN CONJUNCTION WITH THE SCHEDULES 4 TO 6 (INCLUSIVE) OF THE DEVELOPMENT CONSENT ORDER.
 5. THESE PLANS SHOULD ALSO BE READ IN CONJUNCTION WITH THE OUTLINE CONSTRUCTION ENVIRONMENTAL MANAGEMENT PLAN (EN0110020/APP/5.9), THE OUTLINE OPERATIONAL ENVIRONMENTAL MANAGEMENT PLAN (EN0110020/APP/5.10), THE OUTLINE DECOMMISSIONING ENVIRONMENTAL MANAGEMENT PLAN (EN0110020/APP/5.11), THE OUTLINE CONSTRUCTION TRAFFIC MANAGEMENT PLAN (EN0110020/APP/5.12) AND THE OUTLINE PUBLIC RIGHTS OF WAY MANAGEMENT PLAN (EN0110020/APP/5.14).
 6. LINES ADJACENT TO EACH OTHER SHARE THE SAME ALIGNMENT.
 7. PUBLIC RIGHTS OF WAY WITHIN THE ORDER LIMITS WILL BE SUBJECT TO MANAGEMENT MEASURES DEFINED IN THE OUTLINE PUBLIC RIGHTS OF WAY MANAGEMENT PLAN (EN0110020/APP/5.14).
 8. THE LOCAL AUTHORITIES' BOUNDARIES AND TITLES ARE CORRECT AT THE TIME OF SUBMISSION.

SHEET 2 ↑

SHEET 4 ↓

SHEET 3 ↑

SHEET 4 ↑

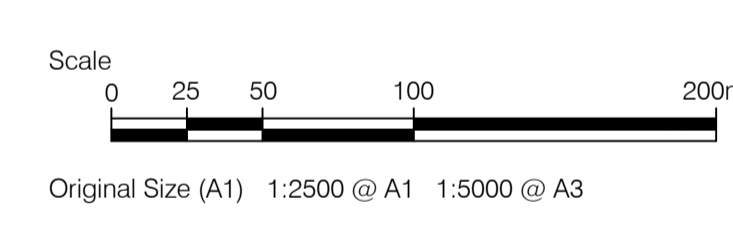
FOR CONTINUATION OF TEMPORARY PUBLIC RIGHTS OF WAY CLOSURE, PUBLIC RIGHT OF WAY DIVERSION AND PRIVATE ROAD TO BE RETAINED AND MANAGED PLEASE REFER TO SHEET 2.

FOR CONTINUATION OF PRIVATE ROAD TO BE RETAINED AND MANAGED PLEASE REFER TO SHEET 3.

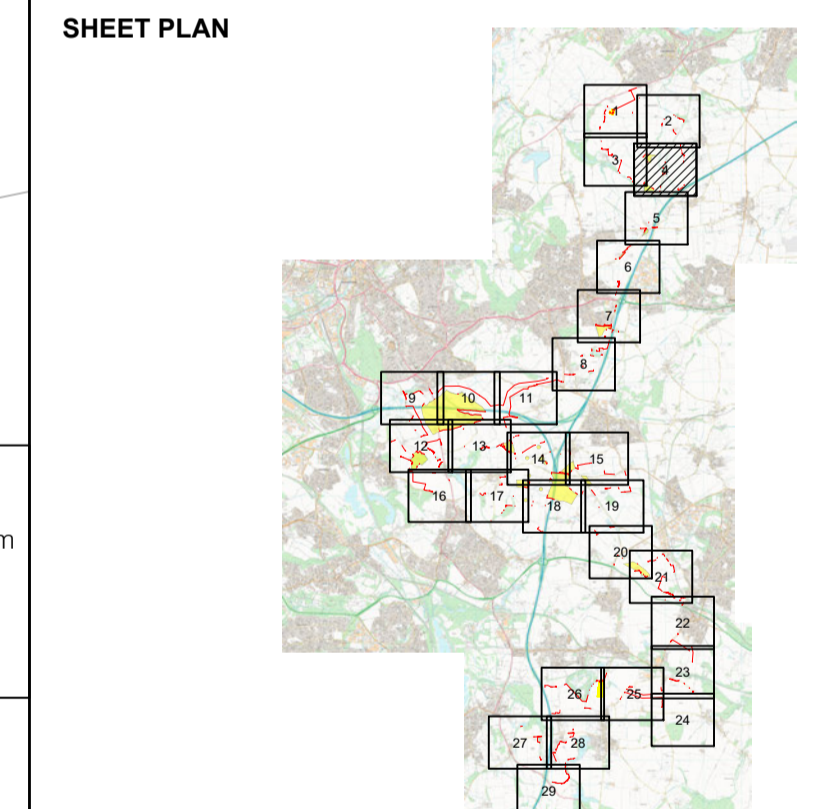
INDICATIVE LOCATION OF TEMPORARY DIVERSION OF PUBLIC RIGHT OF WAY REQUIRED FOR CONSTRUCTION OF INTERNAL ACCESS TRACKS

INDICATIVE LOCATION OF TEMPORARY DIVERSION REQUIRED FOR INSTALLATION OF CABLE CORRIDOR

FOR CONTINUATION OF TEMPORARY PUBLIC RIGHTS OF WAY CLOSURE AND PUBLIC RIGHTS OF WAY DIVERSION PLEASE REFER TO SHEET 5.



- LEGEND**
- ORDER LIMITS
 - LAND EXCLUDED FROM ORDER LIMITS
 - LOCAL AUTHORITY BOUNDARY
 - 01/01 EXISTING ACCESS TO BE CLOSED
 - 01/01 EXISTING ACCESS TO BE MANAGED DURING CONSTRUCTION
 - 01/01 EXISTING ACCESS TO BE RETAINED AND IMPROVED
 - 01/01 NEW ACCESS TO BE PROVIDED
 - PRoW 01/01 PUBLIC RIGHT OF WAY IDENTIFIER
 - PP 01/01 NEW PERMISSIVE PATH IDENTIFIER
 - EXISTING PUBLIC RIGHT OF WAY
 - PROPOSED INDICATIVE LOCATION OF TEMPORARY PUBLIC RIGHT OF WAY DIVERSION
 - PROPOSED INDICATIVE LOCATION OF PERMANENT PUBLIC RIGHT OF WAY DIVERSION
 - PROPOSED INDICATIVE LOCATION OF TEMPORARY PUBLIC RIGHT OF WAY CLOSURE
 - PROPOSED INDICATIVE LOCATION OF PERMANENT PUBLIC RIGHT OF WAY CLOSURE
 - NEW PERMISSIVE PATH
 - EXISTING PRIVATE ROAD TO BE RETAINED AND MANAGED DURING WORKS
 - EXISTING PRIVATE ROAD
 - EXISTING NATIONAL CYCLEWAY LINK ROUTE
 - PERMANENT ALTERATION OF LAYOUT
 - TEMPORARY ALTERATION OF LAYOUT
 - HIGHWAY WORKS



ISSUE	DATE	REMARKS	DRAWN	CHECK	APPROVED
01	03/06/2026	DCO Submission	JT	MEK	JH

TITLE:
Streets, Rights of Way and Access Plans
Sheet 4 of 29
Whitestone Solar Farm
Regulation 5 (2)(k)

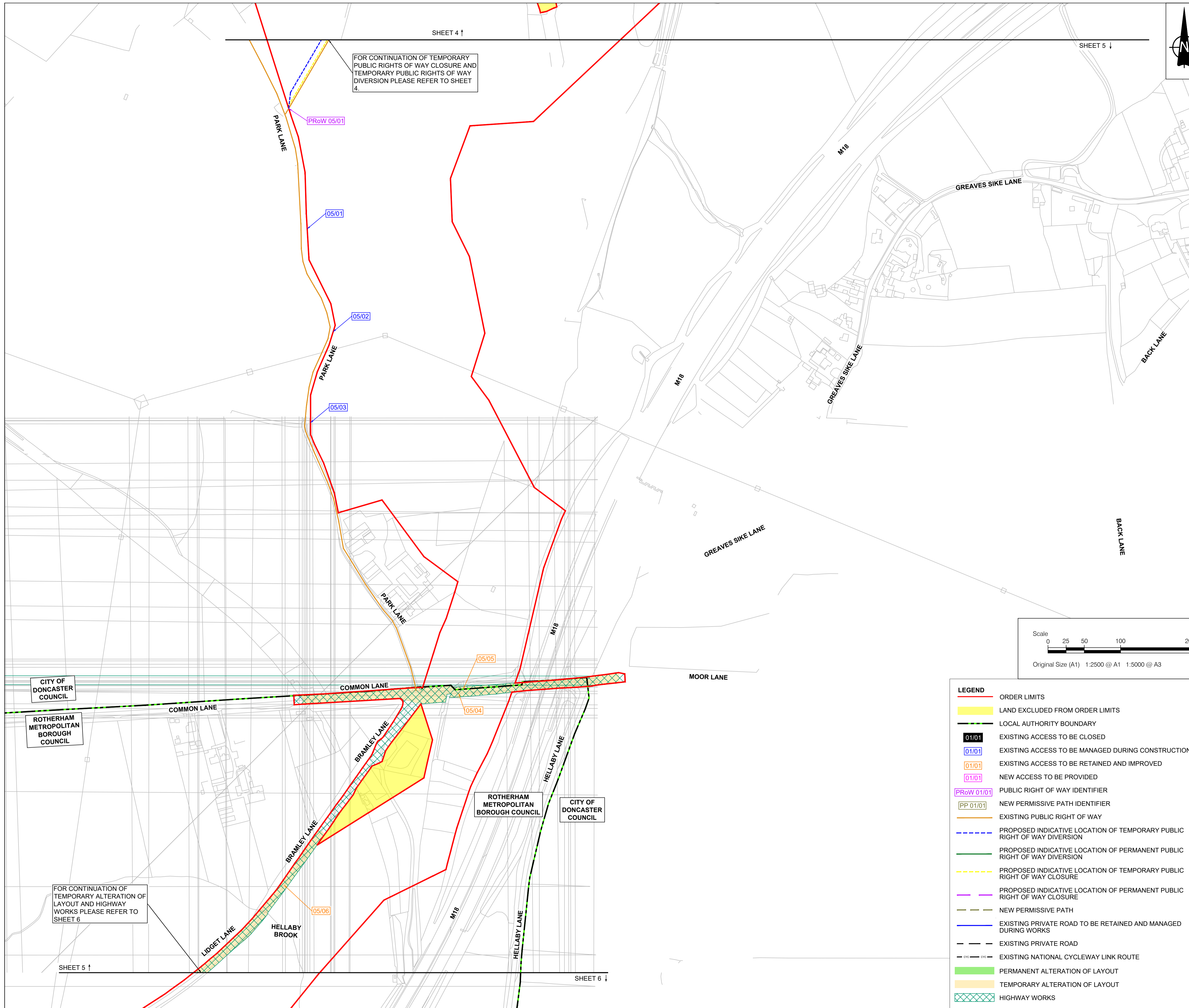
DRAWING DATE: 03/06/2026

SCALE: 1:2500 SHEET: Sheet 4 of 29

SIZE: A1 REVISION: 01

DOCUMENT REFERENCE: EN0110020/APP/2.4

APPLICATION NUMBER: EN0110020

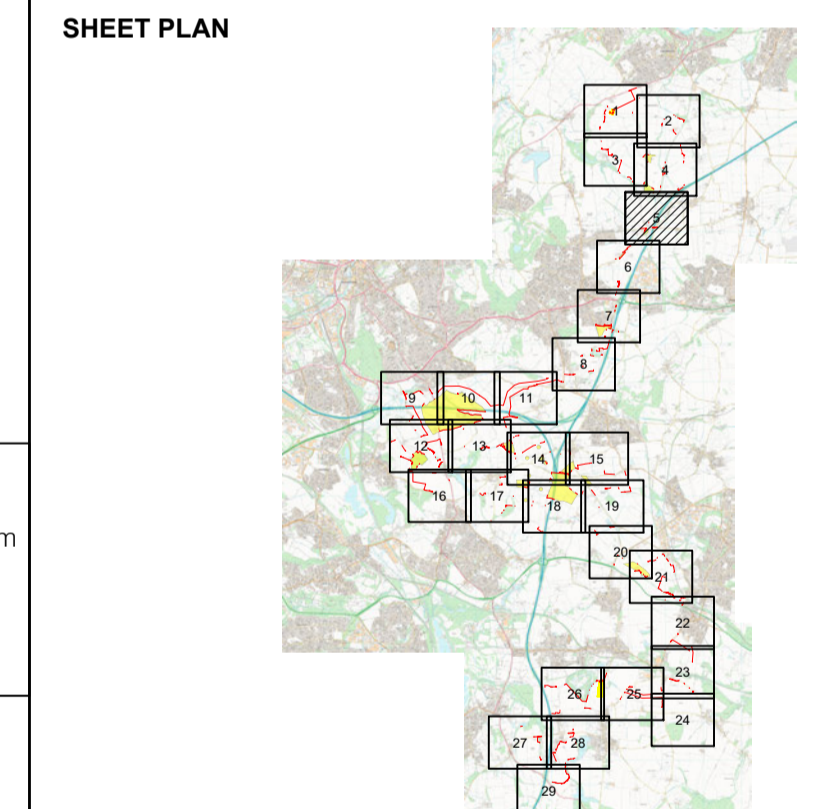
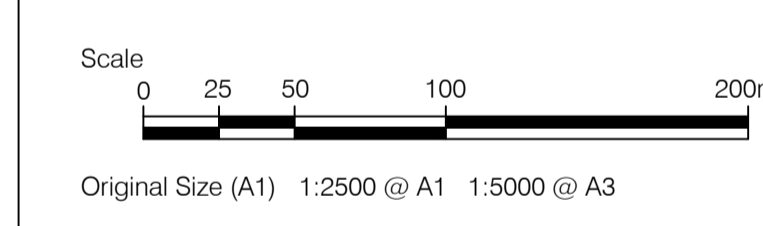


FOR CONTINUATION OF TEMPORARY PUBLIC RIGHTS OF WAY CLOSURE AND TEMPORARY PUBLIC RIGHTS OF WAY DIVERSION PLEASE REFER TO SHEET 4.

FOR CONTINUATION OF TEMPORARY ALTERATION OF LAYOUT AND HIGHWAY WORKS PLEASE REFER TO SHEET 6.



- NOTES**
1. ALL DIMENSIONS ARE IN METRES UNLESS STATED OTHERWISE.
 2. DO NOT SCALE FROM THIS DRAWING. USE ONLY PRINTED DIMENSIONS.
 3. THE PROPOSED WORKS SHOWN ARE ILLUSTRATIVE ONLY AND WILL BE SUBJECT TO CHANGE AS PART OF DETAILED DESIGN DEVELOPMENT. ANY CHANGES WILL BE LIMITED TO BEING WITHIN THE ORDER LIMITS AND ANY OTHER CONSTRAINTS INCLUDED IN THE DEVELOPMENT CONSENT ORDER.
 4. THESE PLANS SHOULD BE READ IN CONJUNCTION WITH THE SCHEDULES 4 TO 6 (INCLUSIVE) OF THE DEVELOPMENT CONSENT ORDER.
 5. THESE PLANS SHOULD ALSO BE READ IN CONJUNCTION WITH THE OUTLINE CONSTRUCTION ENVIRONMENTAL MANAGEMENT PLAN (EN0110020/APP/5.9), THE OUTLINE OPERATIONAL ENVIRONMENTAL MANAGEMENT PLAN (EN0110020/APP/5.10), THE OUTLINE DECOMMISSIONING ENVIRONMENTAL MANAGEMENT PLAN (EN0110020/APP/5.11), THE OUTLINE CONSTRUCTION TRAFFIC MANAGEMENT PLAN (EN0110020/APP/5.12) AND THE OUTLINE PUBLIC RIGHTS OF WAY MANAGEMENT PLAN (EN0110020/APP/5.14).
 6. LINES ADJACENT TO EACH OTHER SHARE THE SAME ALIGNMENT.
 7. PUBLIC RIGHTS OF WAY WITHIN THE ORDER LIMITS WILL BE SUBJECT TO MANAGEMENT MEASURES DEFINED IN THE OUTLINE PUBLIC RIGHTS OF WAY MANAGEMENT PLAN (EN0110020/APP/5.14).
 8. THE LOCAL AUTHORITIES' BOUNDARIES AND TITLES ARE CORRECT AT THE TIME OF SUBMISSION.



- LEGEND**
- ORDER LIMITS
 - LAND EXCLUDED FROM ORDER LIMITS
 - LOCAL AUTHORITY BOUNDARY
 - 01/01 EXISTING ACCESS TO BE CLOSED
 - 01/01 EXISTING ACCESS TO BE MANAGED DURING CONSTRUCTION
 - 01/01 EXISTING ACCESS TO BE RETAINED AND IMPROVED
 - 01/01 NEW ACCESS TO BE PROVIDED
 - PRoW 01/01 PUBLIC RIGHT OF WAY IDENTIFIER
 - PP 01/01 NEW PERMISSIVE PATH IDENTIFIER
 - EXISTING PUBLIC RIGHT OF WAY
 - PROPOSED INDICATIVE LOCATION OF TEMPORARY PUBLIC RIGHT OF WAY DIVERSION
 - PROPOSED INDICATIVE LOCATION OF PERMANENT PUBLIC RIGHT OF WAY DIVERSION
 - PROPOSED INDICATIVE LOCATION OF TEMPORARY PUBLIC RIGHT OF WAY CLOSURE
 - PROPOSED INDICATIVE LOCATION OF PERMANENT PUBLIC RIGHT OF WAY CLOSURE
 - NEW PERMISSIVE PATH
 - EXISTING PRIVATE ROAD TO BE RETAINED AND MANAGED DURING WORKS
 - EXISTING PRIVATE ROAD
 - EXISTING NATIONAL CYCLEWAY LINK ROUTE
 - PERMANENT ALTERATION OF LAYOUT
 - TEMPORARY ALTERATION OF LAYOUT
 - HIGHWAY WORKS

ISSUE	DATE	REMARKS	DRAWN	CHECK	APPROVED
01	03/06/2026	DCO Submission	JT	MEK	JH

TITLE:
Streets, Rights of Way and Access Plans
Sheet 5 of 29
Whitestone Solar Farm
Regulation 5 (2)(k)

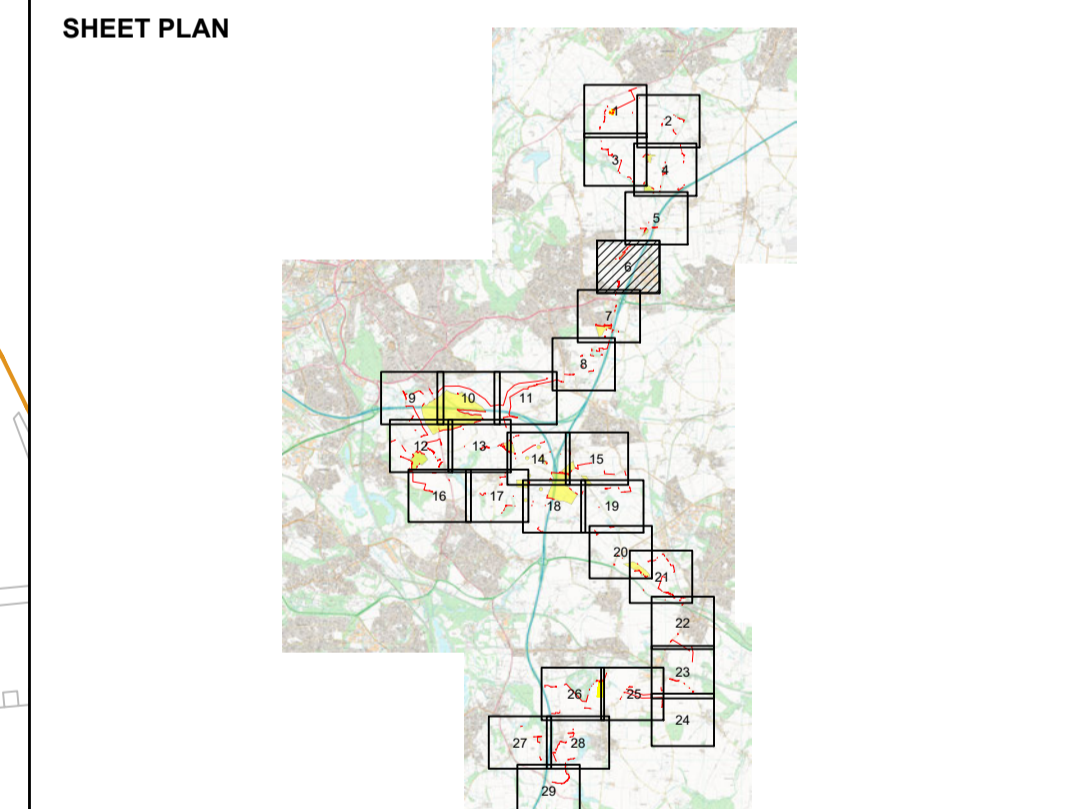
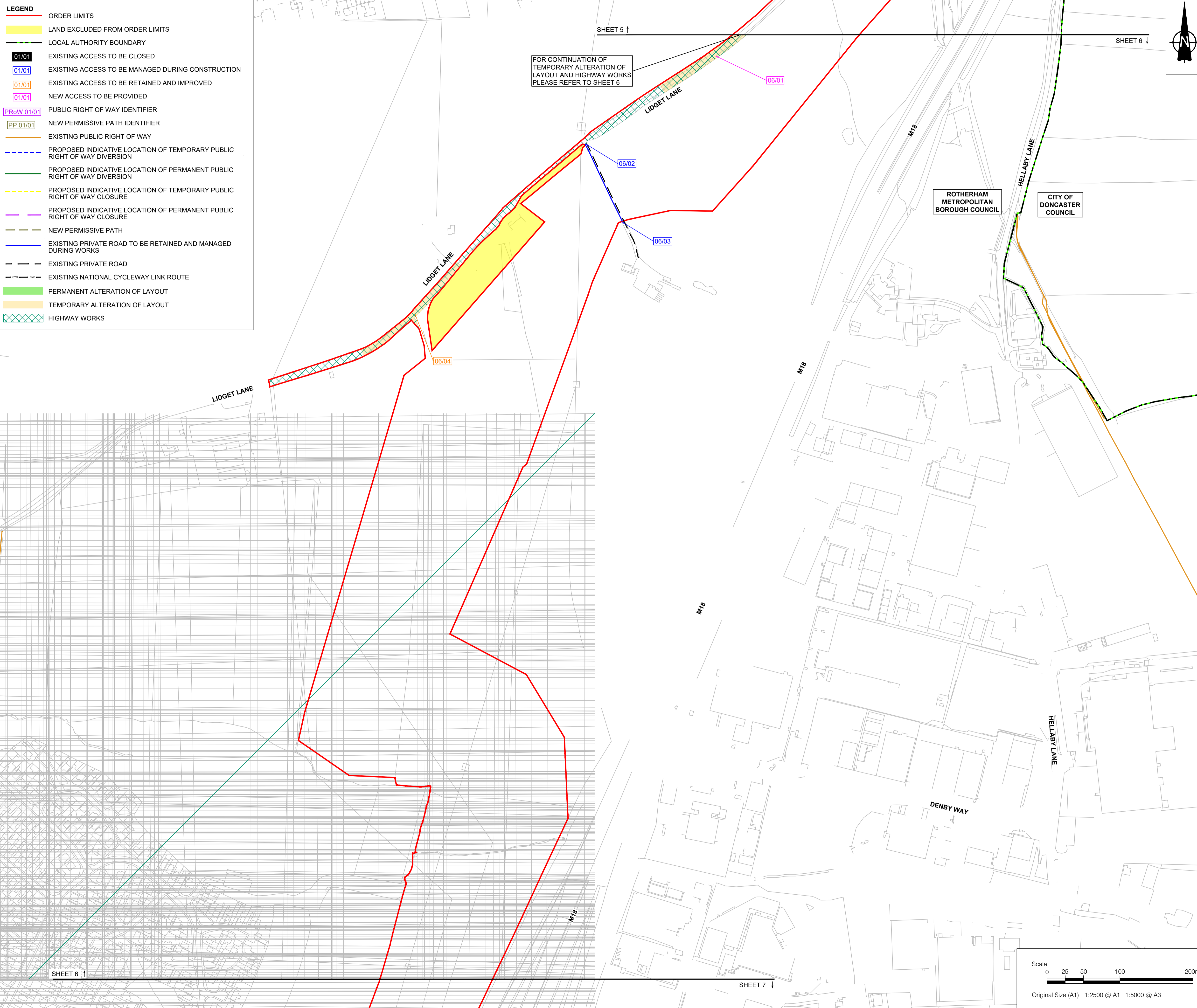
DRAWING DATE: 03/06/2026

SCALE: 1:2500 SHEET: Sheet 5 of 29
 SIZE: A1 REVISION: 01

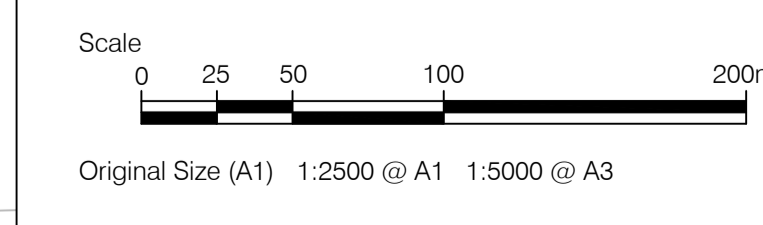
DOCUMENT REFERENCE: EN0110020/APP/2.4
 APPLICATION NUMBER: EN0110020

LEGEND	
	ORDER LIMITS
	LAND EXCLUDED FROM ORDER LIMITS
	LOCAL AUTHORITY BOUNDARY
	EXISTING ACCESS TO BE CLOSED
	EXISTING ACCESS TO BE MANAGED DURING CONSTRUCTION
	EXISTING ACCESS TO BE RETAINED AND IMPROVED
	NEW ACCESS TO BE PROVIDED
	PUBLIC RIGHT OF WAY IDENTIFIER
	NEW PERMISSIVE PATH IDENTIFIER
	EXISTING PUBLIC RIGHT OF WAY
	PROPOSED INDICATIVE LOCATION OF TEMPORARY PUBLIC RIGHT OF WAY DIVERSION
	PROPOSED INDICATIVE LOCATION OF PERMANENT PUBLIC RIGHT OF WAY DIVERSION
	PROPOSED INDICATIVE LOCATION OF TEMPORARY PUBLIC RIGHT OF WAY CLOSURE
	PROPOSED INDICATIVE LOCATION OF PERMANENT PUBLIC RIGHT OF WAY CLOSURE
	NEW PERMISSIVE PATH
	EXISTING PRIVATE ROAD TO BE RETAINED AND MANAGED DURING WORKS
	EXISTING PRIVATE ROAD
	EXISTING NATIONAL CYCLEWAY LINK ROUTE
	PERMANENT ALTERATION OF LAYOUT
	TEMPORARY ALTERATION OF LAYOUT
	HIGHWAY WORKS

- NOTES**
- ALL DIMENSIONS ARE IN METRES UNLESS STATED OTHERWISE.
 - DO NOT SCALE FROM THIS DRAWING. USE ONLY PRINTED DIMENSIONS.
 - THE PROPOSED WORKS SHOWN ARE ILLUSTRATIVE ONLY AND WILL BE SUBJECT TO CHANGE AS PART OF DETAILED DESIGN DEVELOPMENT. ANY CHANGES WILL BE LIMITED TO BEING WITHIN THE ORDER LIMITS AND ANY OTHER CONSTRAINTS INCLUDED IN THE DEVELOPMENT CONSENT ORDER.
 - THESE PLANS SHOULD BE READ IN CONJUNCTION WITH THE SCHEDULES 4 TO 6 (INCLUSIVE) OF THE DEVELOPMENT CONSENT ORDER.
 - THESE PLANS SHOULD ALSO BE READ IN CONJUNCTION WITH THE OUTLINE CONSTRUCTION ENVIRONMENTAL MANAGEMENT PLAN (EN0110020/APP/5.9), THE OUTLINE OPERATIONAL ENVIRONMENTAL MANAGEMENT PLAN (EN0110020/APP/5.10), THE OUTLINE DECOMMISSIONING ENVIRONMENTAL MANAGEMENT PLAN (EN0110020/APP/5.11), THE OUTLINE CONSTRUCTION TRAFFIC MANAGEMENT PLAN (EN0110020/APP/5.12) AND THE OUTLINE PUBLIC RIGHTS OF WAY MANAGEMENT PLAN (EN0110020/APP/5.14).
 - LINES ADJACENT TO EACH OTHER SHARE THE SAME ALIGNMENT.
 - PUBLIC RIGHTS OF WAY WITHIN THE ORDER LIMITS WILL BE SUBJECT TO MANAGEMENT MEASURES DEFINED IN THE OUTLINE PUBLIC RIGHTS OF WAY MANAGEMENT PLAN (EN0110020/APP/5.14).
 - THE LOCAL AUTHORITIES' BOUNDARIES AND TITLES ARE CORRECT AT THE TIME OF SUBMISSION.




01	03/06/2026	DCO Submission	JT	MEK	JH
ISSUE	DATE	REMARKS	DRAWN	CHECK	APPROVED
TITLE: Streets, Rights of Way and Access Plans Sheet 6 of 29 Whitestone Solar Farm Regulation 5 (2)(k)					
DRAWING DATE: 03/06/2026					
SCALE: 1:2500			SHEET: Sheet 6 of 29		
SIZE: A1			REVISION: 01		
DOCUMENT REFERENCE: EN0110020/APP/2.4					
APPLICATION NUMBER: EN0110020					

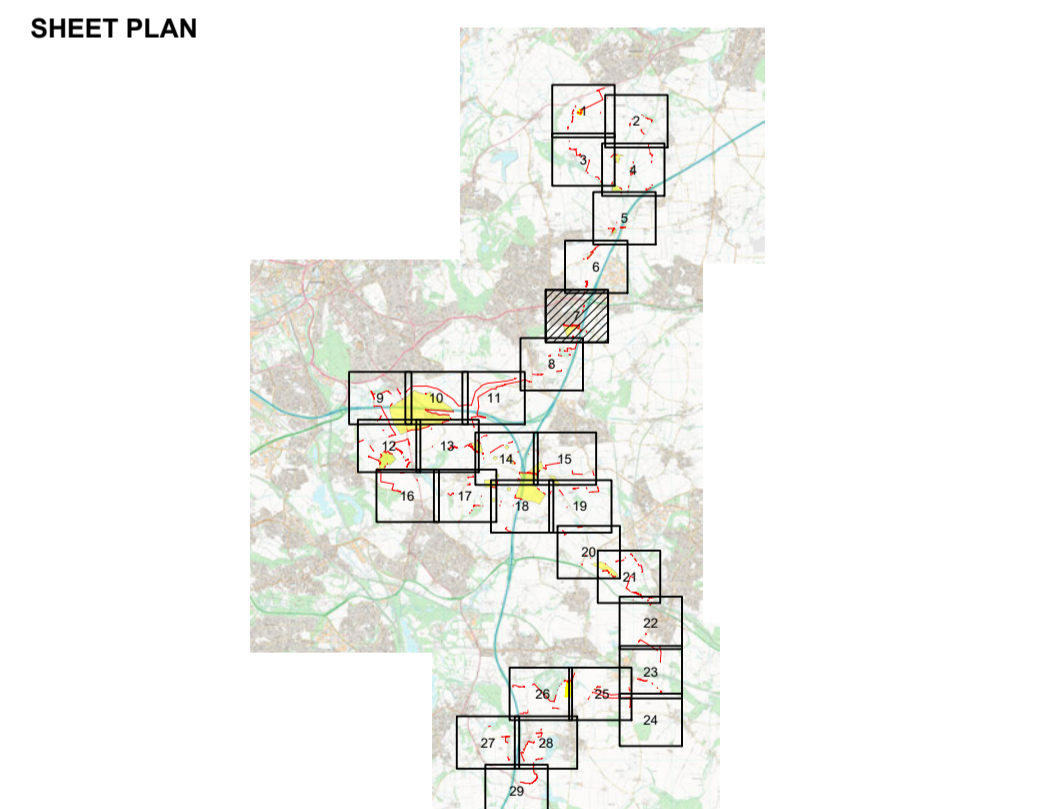
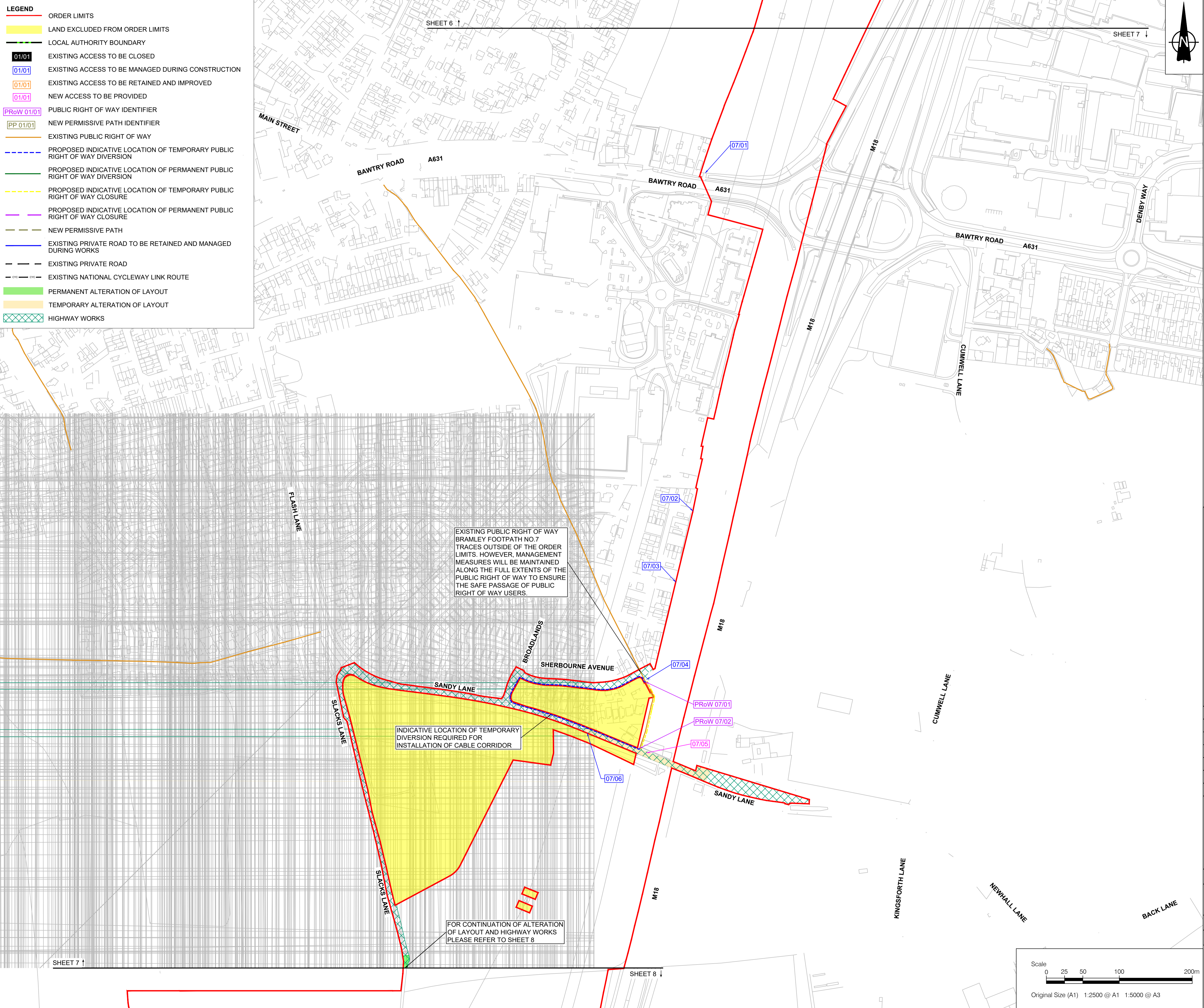


LEGEND

	ORDER LIMITS
	LAND EXCLUDED FROM ORDER LIMITS
	LOCAL AUTHORITY BOUNDARY
	EXISTING ACCESS TO BE CLOSED
	EXISTING ACCESS TO BE MANAGED DURING CONSTRUCTION
	EXISTING ACCESS TO BE RETAINED AND IMPROVED
	NEW ACCESS TO BE PROVIDED
	PUBLIC RIGHT OF WAY IDENTIFIER
	NEW PERMISSIVE PATH IDENTIFIER
	EXISTING PUBLIC RIGHT OF WAY
	PROPOSED INDICATIVE LOCATION OF TEMPORARY PUBLIC RIGHT OF WAY DIVERSION
	PROPOSED INDICATIVE LOCATION OF PERMANENT PUBLIC RIGHT OF WAY DIVERSION
	PROPOSED INDICATIVE LOCATION OF TEMPORARY PUBLIC RIGHT OF WAY CLOSURE
	PROPOSED INDICATIVE LOCATION OF PERMANENT PUBLIC RIGHT OF WAY CLOSURE
	NEW PERMISSIVE PATH
	EXISTING PRIVATE ROAD TO BE RETAINED AND MANAGED DURING WORKS
	EXISTING PRIVATE ROAD
	EXISTING NATIONAL CYCLEWAY LINK ROUTE
	PERMANENT ALTERATION OF LAYOUT
	TEMPORARY ALTERATION OF LAYOUT
	HIGHWAY WORKS



- NOTES**
- ALL DIMENSIONS ARE IN METRES UNLESS STATED OTHERWISE.
 - DO NOT SCALE FROM THIS DRAWING. USE ONLY PRINTED DIMENSIONS.
 - THE PROPOSED WORKS SHOWN ARE ILLUSTRATIVE ONLY AND WILL BE SUBJECT TO CHANGE AS PART OF DETAILED DESIGN DEVELOPMENT. ANY CHANGES WILL BE LIMITED TO BEING WITHIN THE ORDER LIMITS AND ANY OTHER CONSTRAINTS INCLUDED IN THE DEVELOPMENT CONSENT ORDER.
 - THESE PLANS SHOULD BE READ IN CONJUNCTION WITH THE SCHEDULES 4 TO 6 (INCLUSIVE) OF THE DEVELOPMENT CONSENT ORDER.
 - THESE PLANS SHOULD ALSO BE READ IN CONJUNCTION WITH THE OUTLINE CONSTRUCTION ENVIRONMENTAL MANAGEMENT PLAN (EN0110020/APP/5.9), THE OUTLINE OPERATIONAL ENVIRONMENTAL MANAGEMENT PLAN (EN0110020/APP/5.10), THE OUTLINE DECOMMISSIONING ENVIRONMENTAL MANAGEMENT PLAN (EN0110020/APP/5.11), THE OUTLINE CONSTRUCTION TRAFFIC MANAGEMENT PLAN (EN0110020/APP/5.12) AND THE OUTLINE PUBLIC RIGHTS OF WAY MANAGEMENT PLAN (EN0110020/APP/5.14).
 - LINES ADJACENT TO EACH OTHER SHARE THE SAME ALIGNMENT.
 - PUBLIC RIGHTS OF WAY WITHIN THE ORDER LIMITS WILL BE SUBJECT TO MANAGEMENT MEASURES DEFINED IN THE OUTLINE PUBLIC RIGHTS OF WAY MANAGEMENT PLAN (EN0110020/APP/5.14).
 - THE LOCAL AUTHORITIES' BOUNDARIES AND TITLES ARE CORRECT AT THE TIME OF SUBMISSION.



01	03/06/2026	DCO Submission	JT	MEK	JH
ISSUE	DATE	REMARKS	DRAWN	CHECK	APPROVED

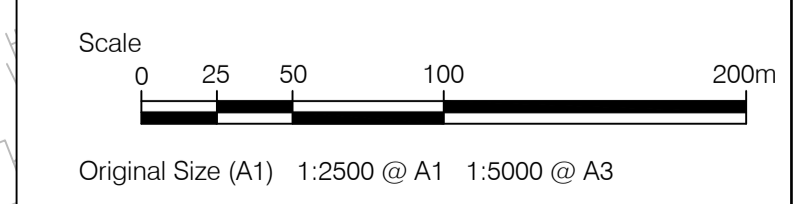
TITLE:
Streets, Rights of Way and Access Plans
Sheet 7 of 29
Whitestone Solar Farm
Regulation 5 (2)(k)

DRAWING DATE: 03/06/2026

SCALE: 1:2500 SHEET: Sheet 7 of 29
 SIZE: A1 REVISION: 01

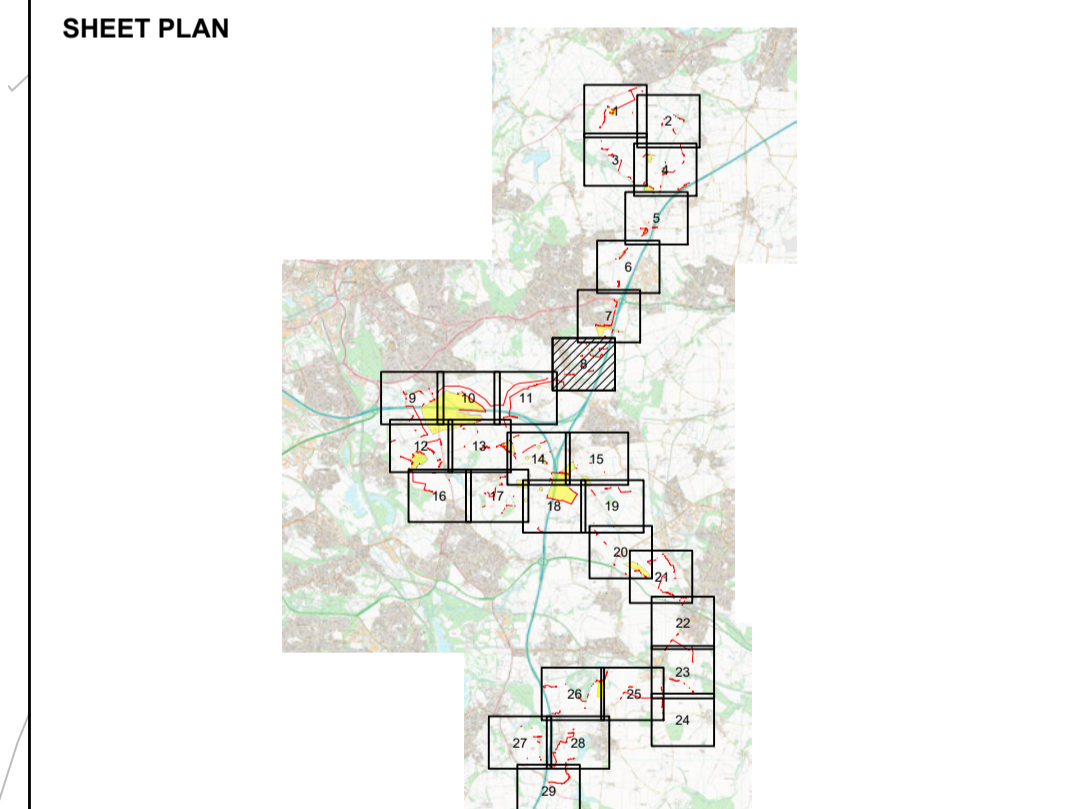
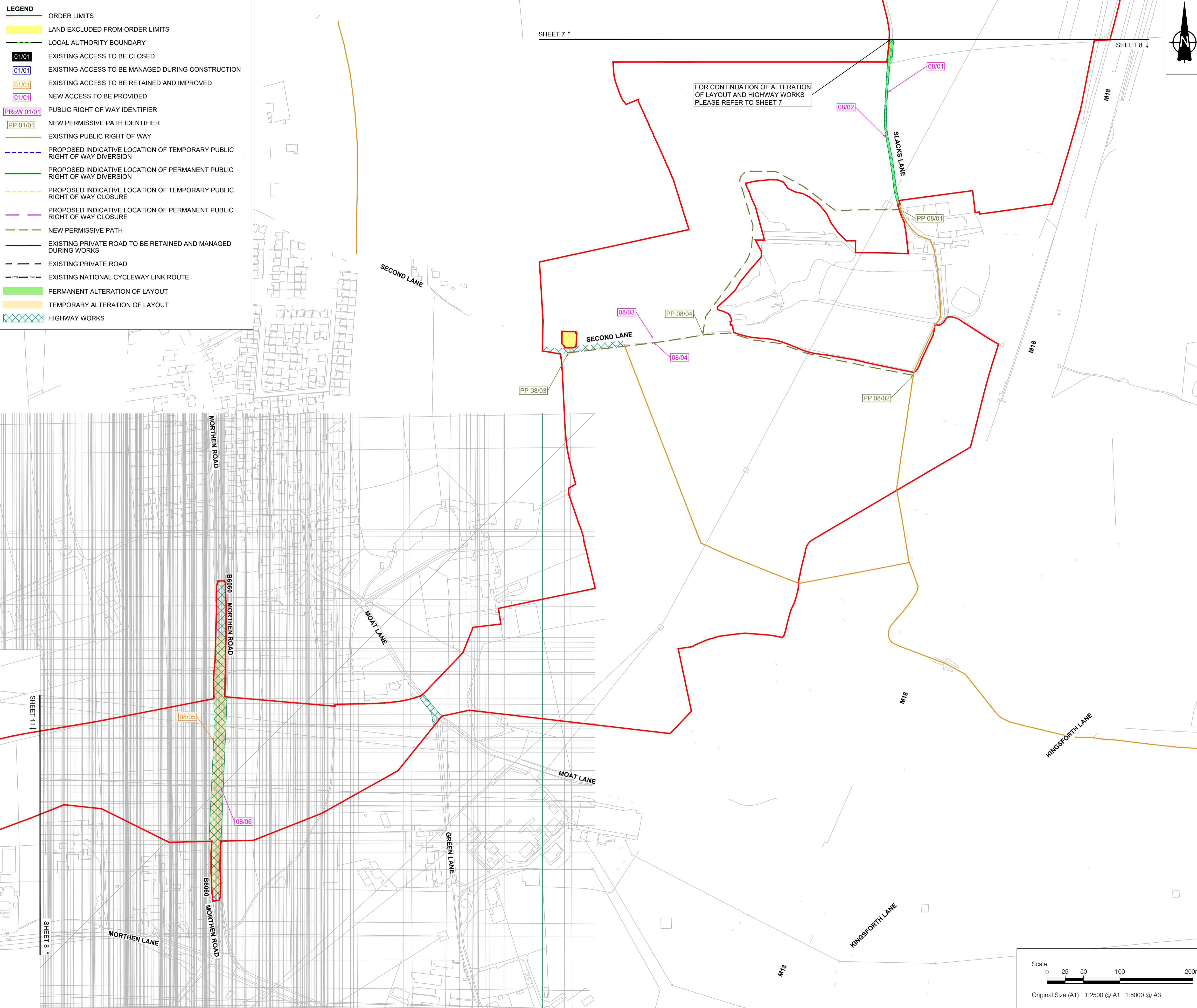
DOCUMENT REFERENCE: EN0110020/APP/2.4

APPLICATION NUMBER: EN0110020



- LEGEND**
- ORDER LIMITS
 - LAND EXCLUDED FROM ORDER LIMITS
 - LOCAL AUTHORITY BOUNDARY
 - 01/01 EXISTING ACCESS TO BE CLOSED
 - 01/01 EXISTING ACCESS TO BE MANAGED DURING CONSTRUCTION
 - 01/01 EXISTING ACCESS TO BE RETAINED AND IMPROVED
 - 01/01 NEW ACCESS TO BE PROVIDED
 - P^{RoW} 01/01 PUBLIC RIGHT OF WAY IDENTIFIER
 - PP 01/01 NEW PERMISSIVE PATH IDENTIFIER
 - EXISTING PUBLIC RIGHT OF WAY
 - PROPOSED INDICATIVE LOCATION OF TEMPORARY PUBLIC RIGHT OF WAY DIVERSION
 - PROPOSED INDICATIVE LOCATION OF PERMANENT PUBLIC RIGHT OF WAY DIVERSION
 - PROPOSED INDICATIVE LOCATION OF TEMPORARY PUBLIC RIGHT OF WAY CLOSURE
 - PROPOSED INDICATIVE LOCATION OF PERMANENT PUBLIC RIGHT OF WAY CLOSURE
 - NEW PERMISSIVE PATH
 - EXISTING PRIVATE ROAD TO BE RETAINED AND MANAGED DURING WORKS
 - EXISTING PRIVATE ROAD
 - EXISTING NATIONAL CYCLEWAY LINK ROUTE
 - PERMANENT ALTERATION OF LAYOUT
 - TEMPORARY ALTERATION OF LAYOUT
 - HIGHWAY WORKS

- NOTES**
1. ALL DIMENSIONS ARE IN METRES UNLESS STATED OTHERWISE.
 2. DO NOT SCALE FROM THIS DRAWING. USE ONLY PRINTED DIMENSIONS.
 3. THE PROPOSED WORKS SHOWN ARE ILLUSTRATIVE ONLY AND WILL BE SUBJECT TO CHANGE AS PART OF DETAILED DESIGN DEVELOPMENT. ANY CHANGES WILL BE LIMITED TO BEING WITHIN THE ORDER LIMITS AND ANY OTHER CONSTRAINTS INCLUDED IN THE DEVELOPMENT CONSENT ORDER.
 4. THESE PLANS SHOULD BE READ IN CONJUNCTION WITH THE SCHEDULES 4 TO 6 (INCLUSIVE) OF THE DEVELOPMENT CONSENT ORDER.
 5. THESE PLANS SHOULD ALSO BE READ IN CONJUNCTION WITH THE OUTLINE CONSTRUCTION ENVIRONMENTAL MANAGEMENT PLAN (EN0110020/APP/5.9), THE OUTLINE OPERATIONAL ENVIRONMENTAL MANAGEMENT PLAN (EN0110020/APP/5.10), THE OUTLINE DECOMMISSIONING ENVIRONMENTAL MANAGEMENT PLAN (EN0110020/APP/5.11), THE OUTLINE CONSTRUCTION TRAFFIC MANAGEMENT PLAN (EN0110020/APP/5.12) AND THE OUTLINE PUBLIC RIGHTS OF WAY MANAGEMENT PLAN (EN0110020/APP/5.14).
 6. LINES ADJACENT TO EACH OTHER SHARE THE SAME ALIGNMENT.
 7. PUBLIC RIGHTS OF WAY WITHIN THE ORDER LIMITS WILL BE SUBJECT TO MANAGEMENT MEASURES DEFINED IN THE OUTLINE PUBLIC RIGHTS OF WAY MANAGEMENT PLAN (EN0110020/APP/5.14).
 8. THE LOCAL AUTHORITIES' BOUNDARIES AND TITLES ARE CORRECT AT THE TIME OF SUBMISSION.



--	--	--	--	--	--	--	--	--	--

01	03/06/2026	DCO Submission	JT	MEK	JH
ISSUE	DATE	REMARKS	DRAWN	CHECK	APPROVED

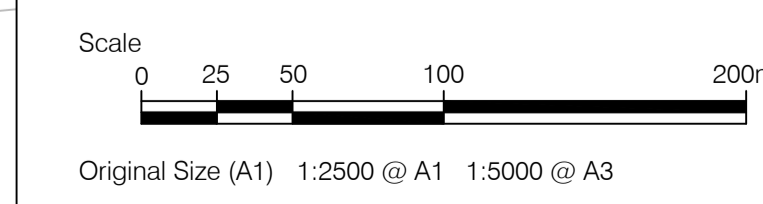
TITLE:
Streets, Rights of Way and Access Plans
Sheet 8 of 29
Whitestone Solar Farm
Regulation 5 (2)(k)

DRAWING DATE: 03/06/2026

SCALE: 1:2500 SHEET: Sheet 8 of 29
 SIZE: A1 REVISION: 01

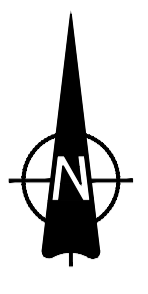
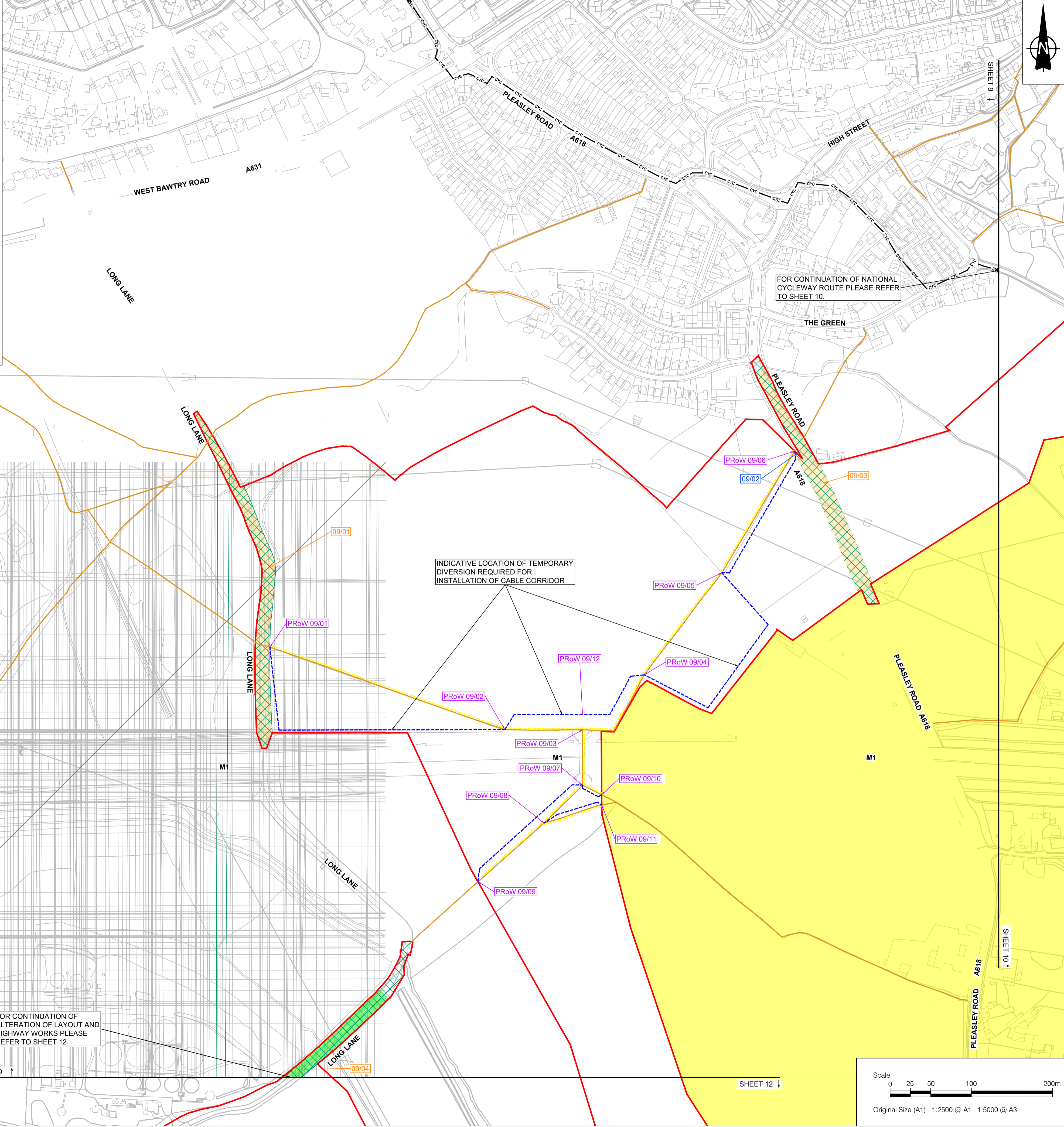
DOCUMENT REFERENCE: EN0110020/APP/2.4

APPLICATION NUMBER: EN0110020

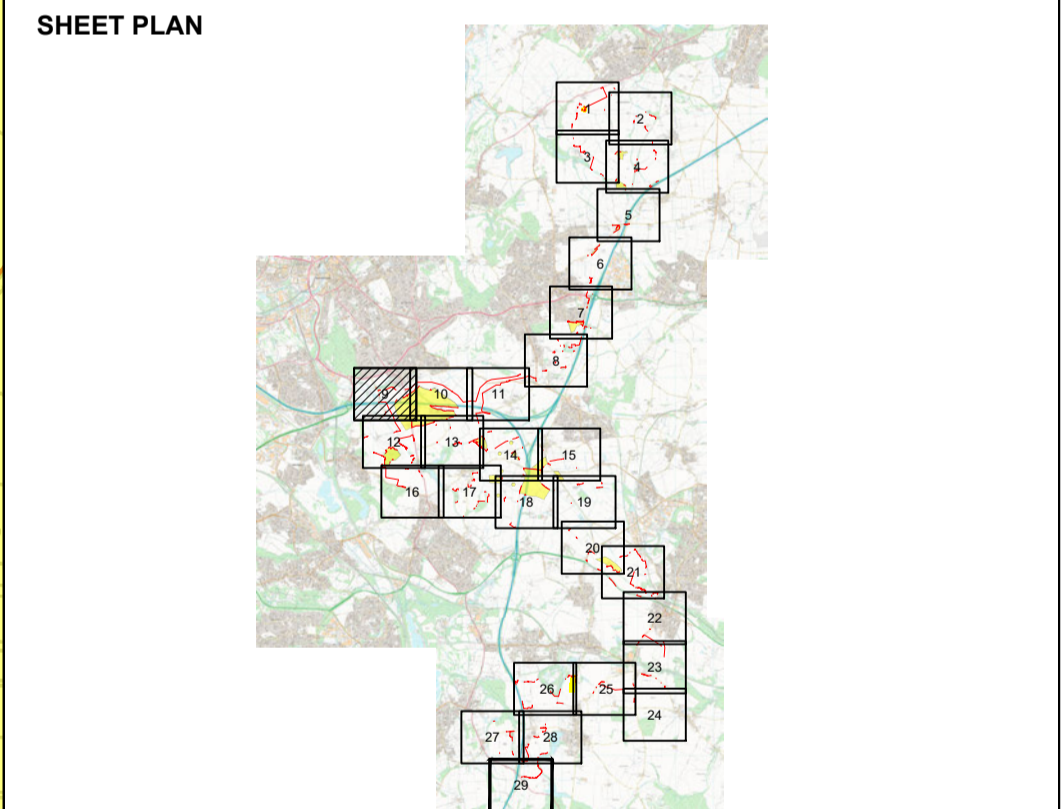


LEGEND

[Red line]	ORDER LIMITS
[Yellow shaded area]	LAND EXCLUDED FROM ORDER LIMITS
[Black dashed line]	LOCAL AUTHORITY BOUNDARY
[Black line with 01/01]	EXISTING ACCESS TO BE CLOSED
[Blue line with 01/01]	EXISTING ACCESS TO BE MANAGED DURING CONSTRUCTION
[Orange line with 01/01]	EXISTING ACCESS TO BE RETAINED AND IMPROVED
[Purple line with 01/01]	NEW ACCESS TO BE PROVIDED
[Purple line with PRow 01/01]	PUBLIC RIGHT OF WAY IDENTIFIER
[Orange line with PP 01/01]	NEW PERMISSIVE PATH IDENTIFIER
[Orange line]	EXISTING PUBLIC RIGHT OF WAY
[Blue dashed line]	PROPOSED INDICATIVE LOCATION OF TEMPORARY PUBLIC RIGHT OF WAY DIVERSION
[Green dashed line]	PROPOSED INDICATIVE LOCATION OF PERMANENT PUBLIC RIGHT OF WAY DIVERSION
[Yellow dashed line]	PROPOSED INDICATIVE LOCATION OF TEMPORARY PUBLIC RIGHT OF WAY CLOSURE
[Purple dashed line]	PROPOSED INDICATIVE LOCATION OF PERMANENT PUBLIC RIGHT OF WAY CLOSURE
[Green dashed line]	NEW PERMISSIVE PATH
[Blue dashed line]	EXISTING PRIVATE ROAD TO BE RETAINED AND MANAGED DURING WORKS
[Black dashed line]	EXISTING PRIVATE ROAD
[Black dashed line with CWC]	EXISTING NATIONAL CYCLEWAY LINK ROUTE
[Green shaded area]	PERMANENT ALTERATION OF LAYOUT
[Yellow shaded area]	TEMPORARY ALTERATION OF LAYOUT
[Green hatched area]	HIGHWAY WORKS



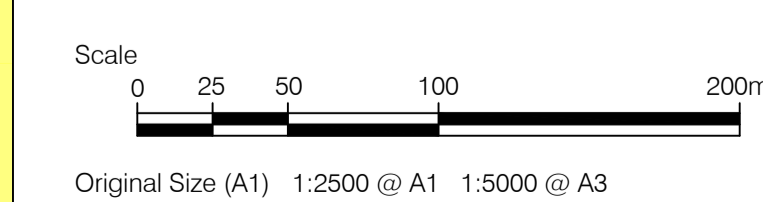
- NOTES**
- ALL DIMENSIONS ARE IN METRES UNLESS STATED OTHERWISE.
 - DO NOT SCALE FROM THIS DRAWING. USE ONLY PRINTED DIMENSIONS.
 - THE PROPOSED WORKS SHOWN ARE ILLUSTRATIVE ONLY AND WILL BE SUBJECT TO CHANGE AS PART OF DETAILED DESIGN DEVELOPMENT. ANY CHANGES WILL BE LIMITED TO BEING WITHIN THE ORDER LIMITS AND ANY OTHER CONSTRAINTS INCLUDED IN THE DEVELOPMENT CONSENT ORDER.
 - THESE PLANS SHOULD BE READ IN CONJUNCTION WITH THE SCHEDULES 4 TO 6 (INCLUSIVE) OF THE DEVELOPMENT CONSENT ORDER.
 - THESE PLANS SHOULD ALSO BE READ IN CONJUNCTION WITH THE OUTLINE CONSTRUCTION ENVIRONMENTAL MANAGEMENT PLAN (EN0110020/APP/5.9), THE OUTLINE OPERATIONAL ENVIRONMENTAL MANAGEMENT PLAN (EN0110020/APP/5.10), THE OUTLINE DECOMMISSIONING ENVIRONMENTAL MANAGEMENT PLAN (EN0110020/APP/5.11), THE OUTLINE CONSTRUCTION TRAFFIC MANAGEMENT PLAN (EN0110020/APP/5.12) AND THE OUTLINE PUBLIC RIGHTS OF WAY MANAGEMENT PLAN (EN0110020/APP/5.14).
 - LINES ADJACENT TO EACH OTHER SHARE THE SAME ALIGNMENT.
 - PUBLIC RIGHTS OF WAY WITHIN THE ORDER LIMITS WILL BE SUBJECT TO MANAGEMENT MEASURES DEFINED IN THE OUTLINE PUBLIC RIGHTS OF WAY MANAGEMENT PLAN (EN0110020/APP/5.14).
 - THE LOCAL AUTHORITIES' BOUNDARIES AND TITLES ARE CORRECT AT THE TIME OF SUBMISSION.

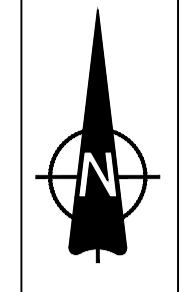
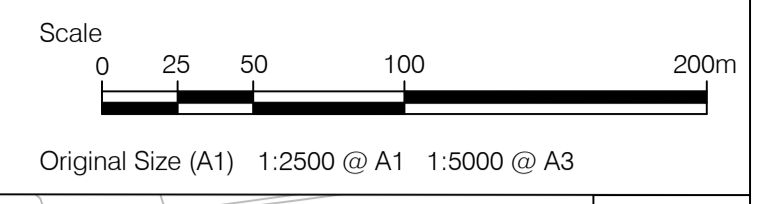
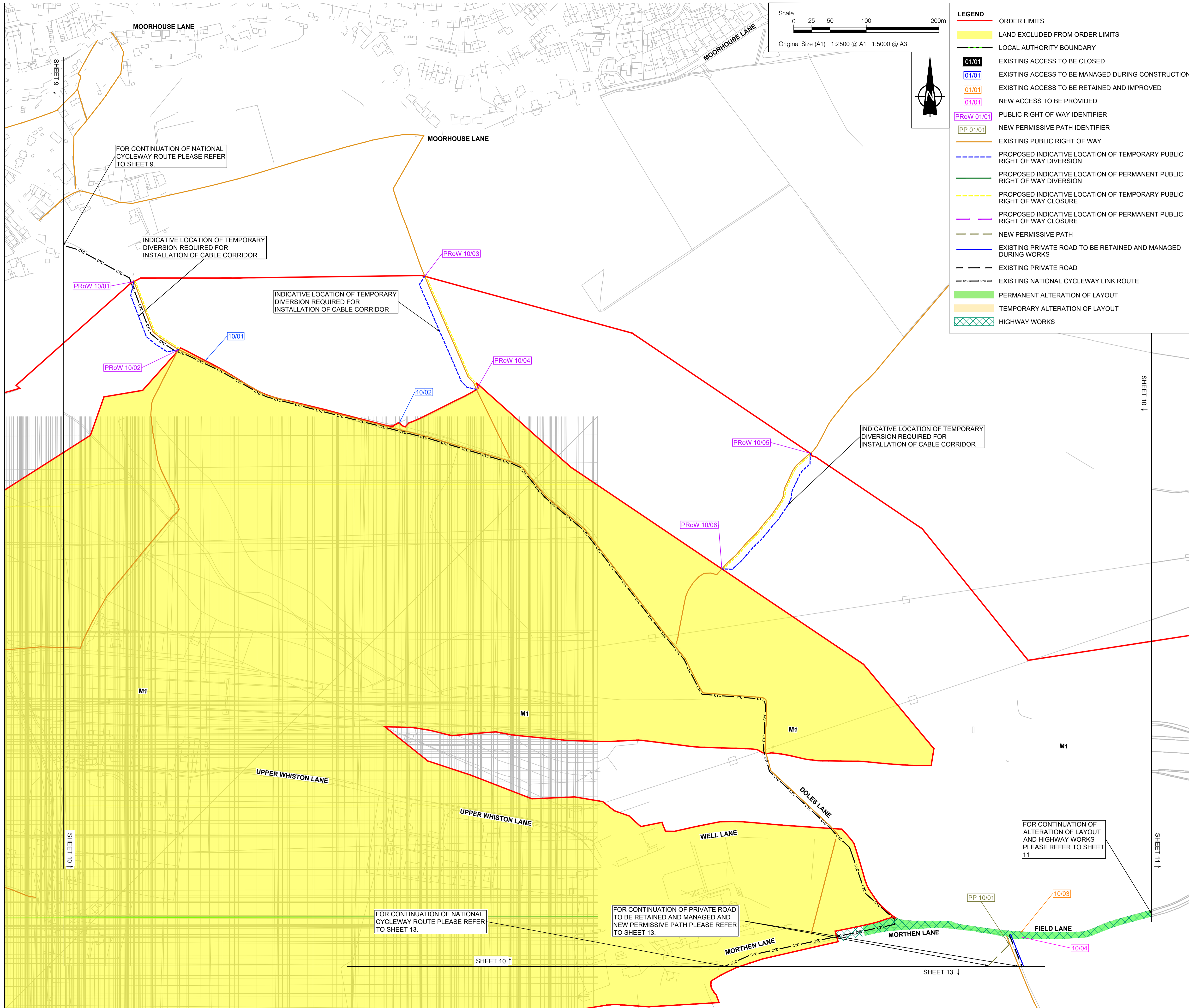


01	03/06/2026	DCO Submission	JT	MEK	JH
ISSUE	DATE	REMARKS	DRAWN	CHECK	APPROVED

TITLE:
Streets, Rights of Way and Access Plans
Sheet 9 of 29
Whitestone Solar Farm
Regulation 5 (2)(k)

DRAWING DATE: 03/06/2026
 SCALE: 1:2500
 SIZE: A1
 DOCUMENT REFERENCE: EN0110020/APP/2.4
 APPLICATION NUMBER: EN0110020

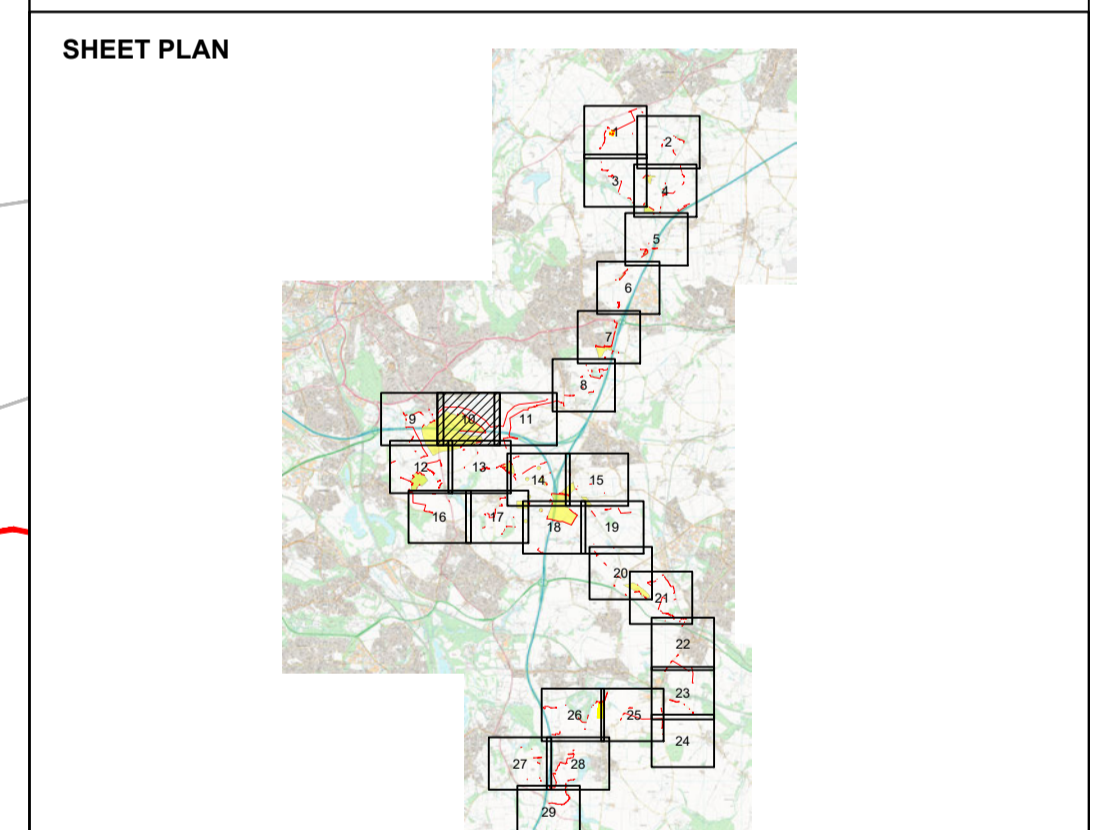




LEGEND

- ORDER LIMITS
- LAND EXCLUDED FROM ORDER LIMITS
- LOCAL AUTHORITY BOUNDARY
- 01/01 EXISTING ACCESS TO BE CLOSED
- 01/01 EXISTING ACCESS TO BE MANAGED DURING CONSTRUCTION
- 01/01 EXISTING ACCESS TO BE RETAINED AND IMPROVED
- 01/01 NEW ACCESS TO BE PROVIDED
- PRow 01/01 PUBLIC RIGHT OF WAY IDENTIFIER
- PP 01/01 NEW PERMISSIVE PATH IDENTIFIER
- EXISTING PUBLIC RIGHT OF WAY
- PROPOSED INDICATIVE LOCATION OF TEMPORARY PUBLIC RIGHT OF WAY DIVERSION
- PROPOSED INDICATIVE LOCATION OF PERMANENT PUBLIC RIGHT OF WAY DIVERSION
- PROPOSED INDICATIVE LOCATION OF TEMPORARY PUBLIC RIGHT OF WAY CLOSURE
- PROPOSED INDICATIVE LOCATION OF PERMANENT PUBLIC RIGHT OF WAY CLOSURE
- NEW PERMISSIVE PATH
- EXISTING PRIVATE ROAD TO BE RETAINED AND MANAGED DURING WORKS
- EXISTING PRIVATE ROAD
- EXISTING NATIONAL CYCLEWAY LINK ROUTE
- PERMANENT ALTERATION OF LAYOUT
- TEMPORARY ALTERATION OF LAYOUT
- HIGHWAY WORKS

- NOTES**
1. ALL DIMENSIONS ARE IN METRES UNLESS STATED OTHERWISE.
 2. DO NOT SCALE FROM THIS DRAWING. USE ONLY PRINTED DIMENSIONS.
 3. THE PROPOSED WORKS SHOWN ARE ILLUSTRATIVE ONLY AND WILL BE SUBJECT TO CHANGE AS PART OF DETAILED DESIGN DEVELOPMENT. ANY CHANGES WILL BE LIMITED TO BEING WITHIN THE ORDER LIMITS AND ANY OTHER CONSTRAINTS INCLUDED IN THE DEVELOPMENT CONSENT ORDER.
 4. THESE PLANS SHOULD BE READ IN CONJUNCTION WITH THE SCHEDULES 4 TO 6 (INCLUSIVE) OF THE DEVELOPMENT CONSENT ORDER.
 5. THESE PLANS SHOULD ALSO BE READ IN CONJUNCTION WITH THE OUTLINE CONSTRUCTION ENVIRONMENTAL MANAGEMENT PLAN (EN0110020/APP/5.9), THE OUTLINE OPERATIONAL ENVIRONMENTAL MANAGEMENT PLAN (EN0110020/APP/5.10), THE OUTLINE DECOMMISSIONING ENVIRONMENTAL MANAGEMENT PLAN (EN0110020/APP/5.11), THE OUTLINE CONSTRUCTION TRAFFIC MANAGEMENT PLAN (EN0110020/APP/5.12) AND THE OUTLINE PUBLIC RIGHTS OF WAY MANAGEMENT PLAN (EN0110020/APP/5.14).
 6. LINES ADJACENT TO EACH OTHER SHARE THE SAME ALIGNMENT.
 7. PUBLIC RIGHTS OF WAY WITHIN THE ORDER LIMITS WILL BE SUBJECT TO MANAGEMENT MEASURES DEFINED IN THE OUTLINE PUBLIC RIGHTS OF WAY MANAGEMENT PLAN (EN0110020/APP/5.14).
 8. THE LOCAL AUTHORITIES' BOUNDARIES AND TITLES ARE CORRECT AT THE TIME OF SUBMISSION.



ISSUE	DATE	REMARKS	DRAWN	CHECK	APPROVED
01	03/06/2026	DCO Submission	JT	MEK	JH

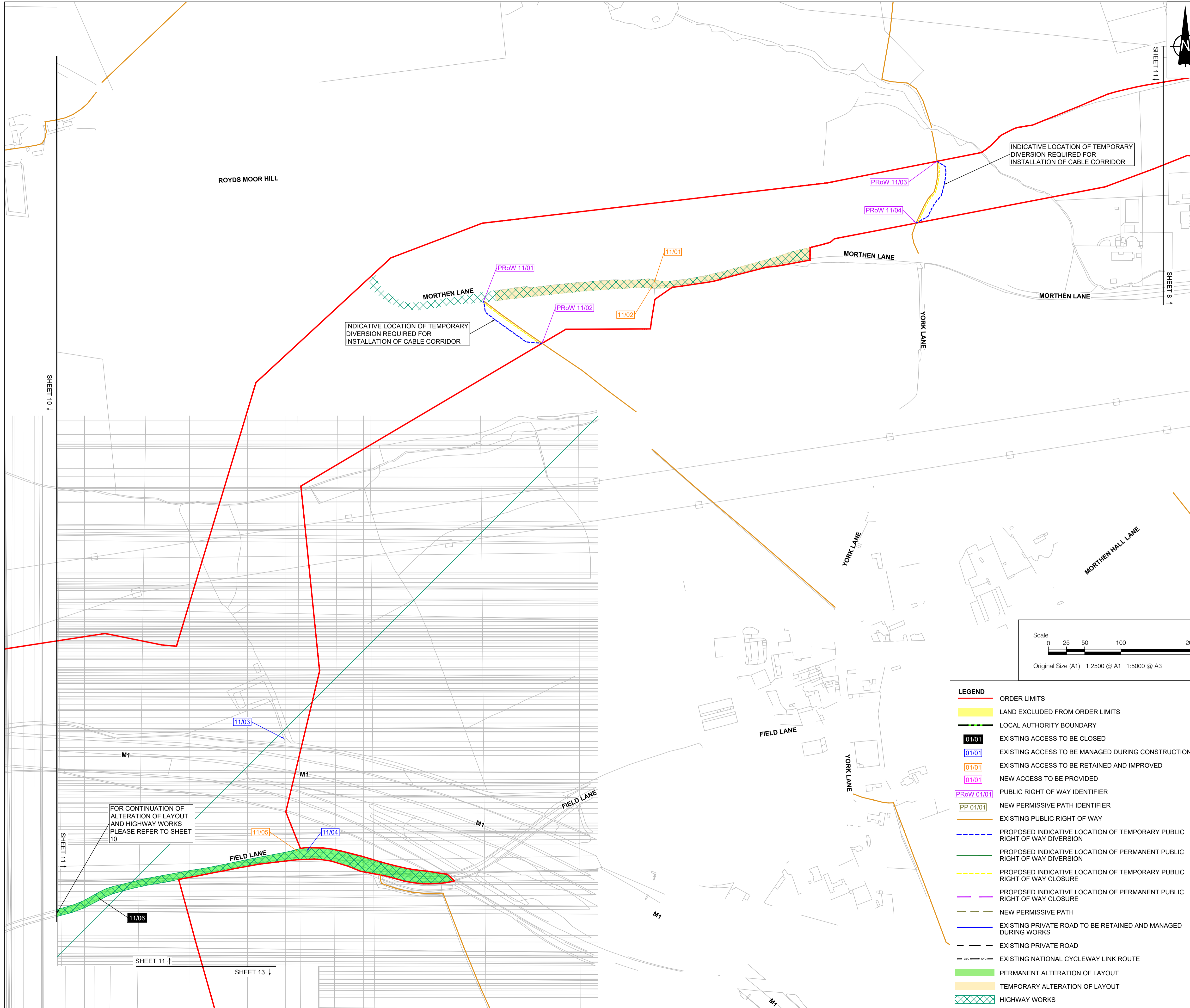
TITLE:
Streets, Rights of Way and Access Plans
Sheet 10 of 29
Whitestone Solar Farm
Regulation 5 (2)(k)

DRAWING DATE: 03/06/2026

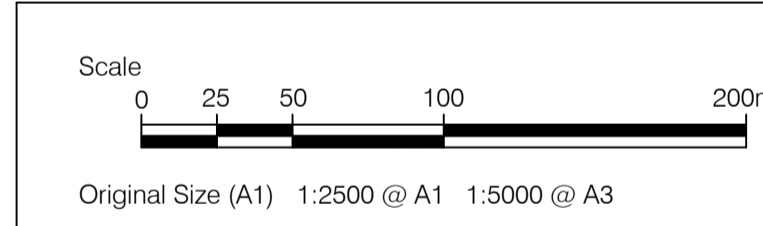
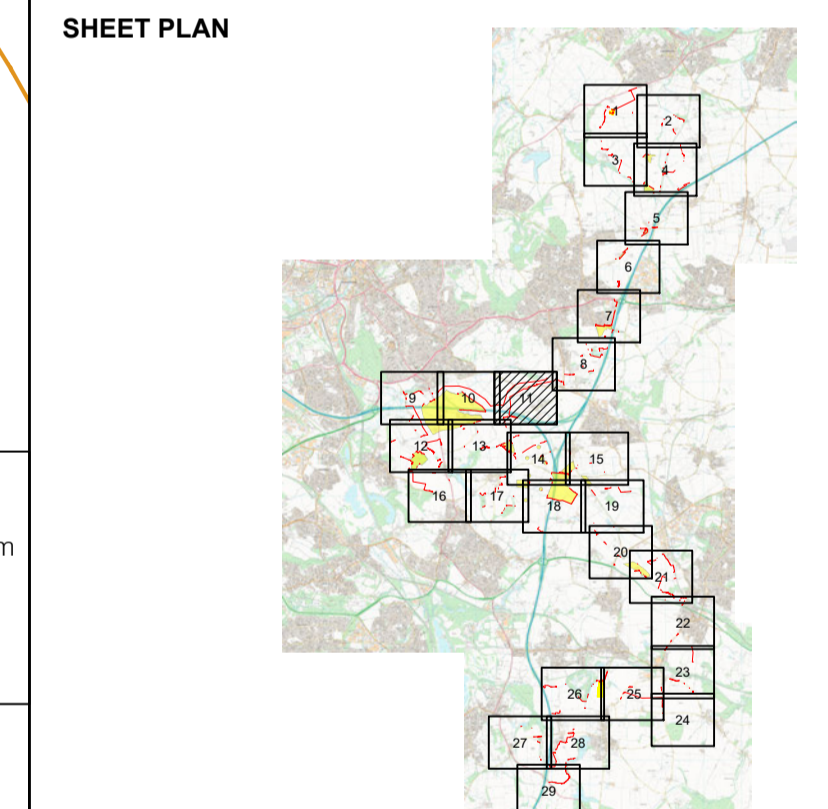
SCALE: 1:2500 SHEET: Sheet 10 of 29
 SIZE: A1 REVISION: 01

DOCUMENT REFERENCE: EN0110020/APP/2.4
 APPLICATION NUMBER: EN0110020





- NOTES**
1. ALL DIMENSIONS ARE IN METRES UNLESS STATED OTHERWISE.
 2. DO NOT SCALE FROM THIS DRAWING. USE ONLY PRINTED DIMENSIONS.
 3. THE PROPOSED WORKS SHOWN ARE ILLUSTRATIVE ONLY AND WILL BE SUBJECT TO CHANGE AS PART OF DETAILED DESIGN DEVELOPMENT. ANY CHANGES WILL BE LIMITED TO BEING WITHIN THE ORDER LIMITS AND ANY OTHER CONSTRAINTS INCLUDED IN THE DEVELOPMENT CONSENT ORDER.
 4. THESE PLANS SHOULD BE READ IN CONJUNCTION WITH THE SCHEDULES 4 TO 6 (INCLUSIVE) OF THE DEVELOPMENT CONSENT ORDER.
 5. THESE PLANS SHOULD ALSO BE READ IN CONJUNCTION WITH THE OUTLINE CONSTRUCTION ENVIRONMENTAL MANAGEMENT PLAN (EN0110020/APP/5.9), THE OUTLINE OPERATIONAL ENVIRONMENTAL MANAGEMENT PLAN (EN0110020/APP/5.10), THE OUTLINE DECOMMISSIONING ENVIRONMENTAL MANAGEMENT PLAN (EN0110020/APP/5.11), THE OUTLINE CONSTRUCTION TRAFFIC MANAGEMENT PLAN (EN0110020/APP/5.12) AND THE OUTLINE PUBLIC RIGHTS OF WAY MANAGEMENT PLAN (EN0110020/APP/5.14).
 6. LINES ADJACENT TO EACH OTHER SHARE THE SAME ALIGNMENT.
 7. PUBLIC RIGHTS OF WAY WITHIN THE ORDER LIMITS WILL BE SUBJECT TO MANAGEMENT MEASURES DEFINED IN THE OUTLINE PUBLIC RIGHTS OF WAY MANAGEMENT PLAN (EN0110020/APP/5.14).
 8. THE LOCAL AUTHORITIES' BOUNDARIES AND TITLES ARE CORRECT AT THE TIME OF SUBMISSION.



LEGEND

- ORDER LIMITS
- LAND EXCLUDED FROM ORDER LIMITS
- LOCAL AUTHORITY BOUNDARY
- 01/01 EXISTING ACCESS TO BE CLOSED
- 01/01 EXISTING ACCESS TO BE MANAGED DURING CONSTRUCTION
- 01/01 EXISTING ACCESS TO BE RETAINED AND IMPROVED
- 01/01 NEW ACCESS TO BE PROVIDED
- PRoW 01/01 PUBLIC RIGHT OF WAY IDENTIFIER
- PP 01/01 NEW PERMISSIVE PATH IDENTIFIER
- EXISTING PUBLIC RIGHT OF WAY
- PROPOSED INDICATIVE LOCATION OF TEMPORARY PUBLIC RIGHT OF WAY DIVERSION
- PROPOSED INDICATIVE LOCATION OF PERMANENT PUBLIC RIGHT OF WAY DIVERSION
- PROPOSED INDICATIVE LOCATION OF TEMPORARY PUBLIC RIGHT OF WAY CLOSURE
- PROPOSED INDICATIVE LOCATION OF PERMANENT PUBLIC RIGHT OF WAY CLOSURE
- NEW PERMISSIVE PATH
- EXISTING PRIVATE ROAD TO BE RETAINED AND MANAGED DURING WORKS
- EXISTING PRIVATE ROAD
- EXISTING NATIONAL CYCLEWAY LINK ROUTE
- PERMANENT ALTERATION OF LAYOUT
- TEMPORARY ALTERATION OF LAYOUT
- HIGHWAY WORKS

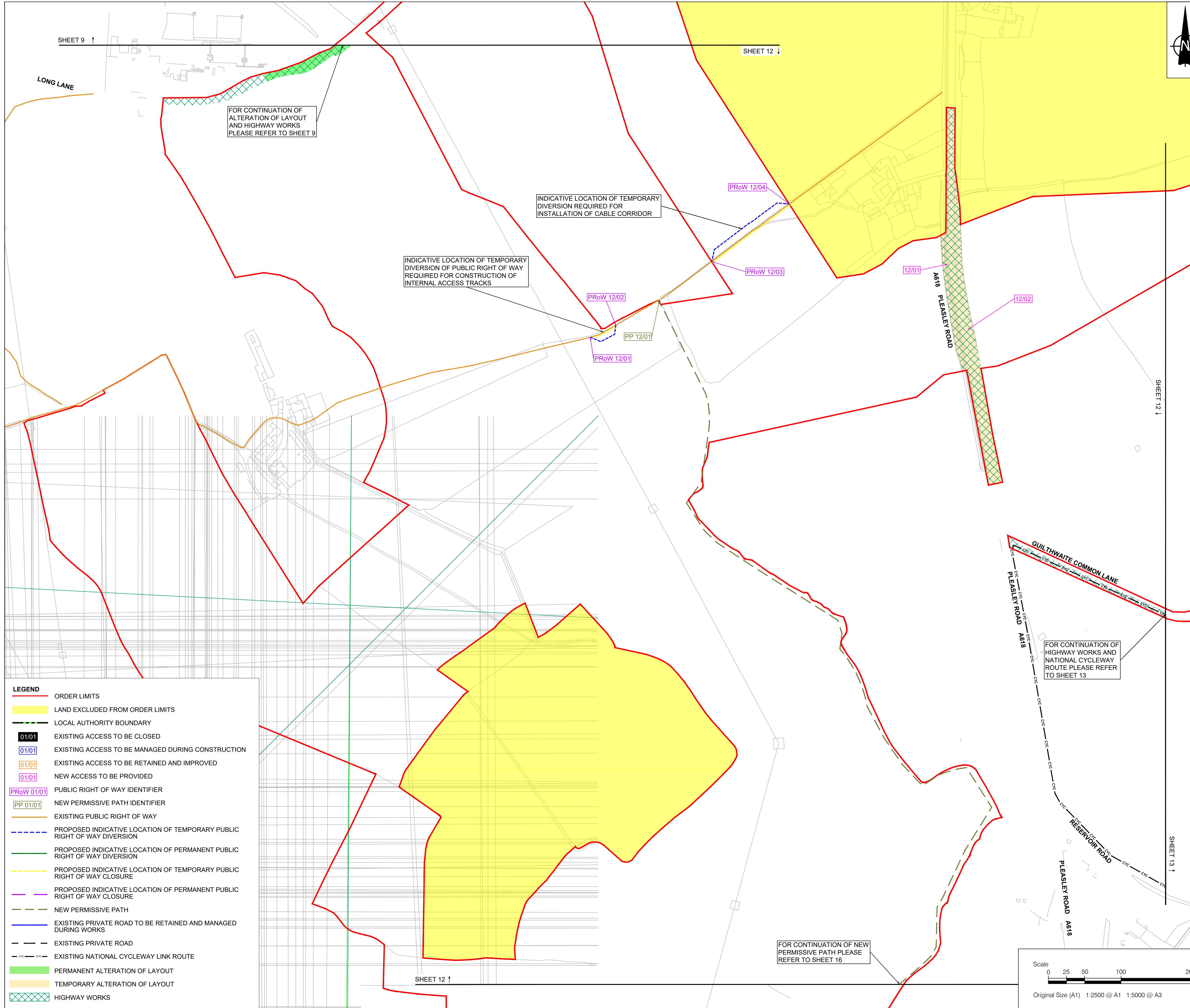
ISSUE	DATE	REMARKS	DRAWN	CHECK	APPROVED
01	03/06/2026	DCO Submission	JT	MEK	JH

TITLE:
Streets, Rights of Way and Access Plans
Sheet 11 of 29
Whitestone Solar Farm
Regulation 5 (2)(k)

DRAWING DATE: 03/06/2026

SCALE: 1:2500 SHEET: Sheet 11 of 29
 SIZE: A1 REVISION: 01

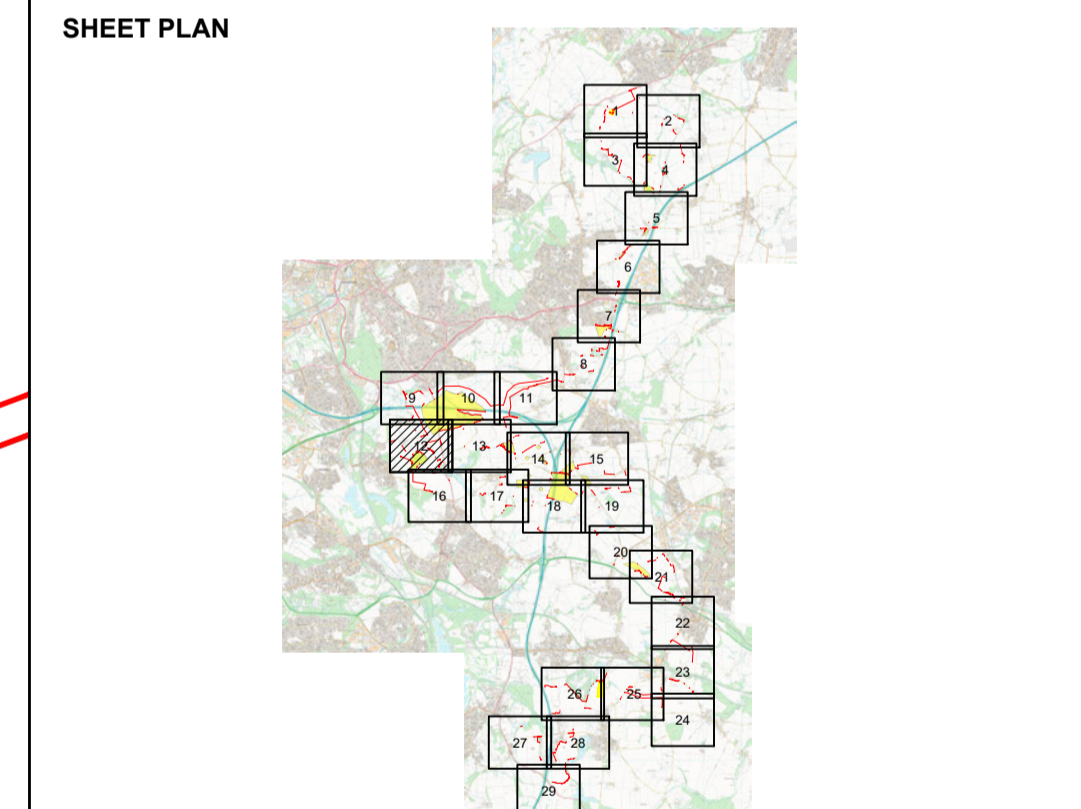
DOCUMENT REFERENCE: EN0110020/APP/2.4
 APPLICATION NUMBER: EN0110020



- NOTES**
1. ALL DIMENSIONS ARE IN METRES UNLESS STATED OTHERWISE.
 2. DO NOT SCALE FROM THIS DRAWING. USE ONLY PRINTED DIMENSIONS.
 3. THE PROPOSED WORKS SHOWN ARE ILLUSTRATIVE ONLY AND WILL BE SUBJECT TO CHANGE AS PART OF DETAILED DESIGN DEVELOPMENT. ANY CHANGES WILL BE LIMITED TO BEING WITHIN THE ORDER LIMITS AND ANY OTHER CONSTRAINTS INCLUDED IN THE DEVELOPMENT CONSENT ORDER.
 4. THESE PLANS SHOULD BE READ IN CONJUNCTION WITH THE SCHEDULES 4 TO 6 (INCLUSIVE) OF THE DEVELOPMENT CONSENT ORDER.
 5. THESE PLANS SHOULD ALSO BE READ IN CONJUNCTION WITH THE OUTLINE CONSTRUCTION ENVIRONMENTAL MANAGEMENT PLAN (EN0110020/APP/5.9), THE OUTLINE OPERATIONAL ENVIRONMENTAL MANAGEMENT PLAN (EN0110020/APP/5.10), THE OUTLINE DECOMMISSIONING ENVIRONMENTAL MANAGEMENT PLAN (EN0110020/APP/5.11), THE OUTLINE CONSTRUCTION TRAFFIC MANAGEMENT PLAN (EN0110020/APP/5.12) AND THE OUTLINE PUBLIC RIGHTS OF WAY MANAGEMENT PLAN (EN0110020/APP/5.14).
 6. LINES ADJACENT TO EACH OTHER SHARE THE SAME ALIGNMENT.
 7. PUBLIC RIGHTS OF WAY WITHIN THE ORDER LIMITS WILL BE SUBJECT TO MANAGEMENT MEASURES DEFINED IN THE OUTLINE PUBLIC RIGHTS OF WAY MANAGEMENT PLAN (EN0110020/APP/5.14).
 8. THE LOCAL AUTHORITIES' BOUNDARIES AND TITLES ARE CORRECT AT THE TIME OF SUBMISSION.

LEGEND

[Red line]	ORDER LIMITS
[Yellow shaded area]	LAND EXCLUDED FROM ORDER LIMITS
[Black dashed line]	LOCAL AUTHORITY BOUNDARY
[Black box with 01/01]	EXISTING ACCESS TO BE CLOSED
[Blue box with 01/01]	EXISTING ACCESS TO BE MANAGED DURING CONSTRUCTION
[Orange box with 01/01]	EXISTING ACCESS TO BE RETAINED AND IMPROVED
[Purple box with 01/01]	NEW ACCESS TO BE PROVIDED
[Purple line with P12/01]	PUBLIC RIGHT OF WAY IDENTIFIER
[Green line with PP 01/01]	NEW PERMISSIVE PATH IDENTIFIER
[Orange line]	EXISTING PUBLIC RIGHT OF WAY
[Blue dashed line]	PROPOSED INDICATIVE LOCATION OF TEMPORARY PUBLIC RIGHT OF WAY DIVERSION
[Green dashed line]	PROPOSED INDICATIVE LOCATION OF PERMANENT PUBLIC RIGHT OF WAY DIVERSION
[Yellow dashed line]	PROPOSED INDICATIVE LOCATION OF TEMPORARY PUBLIC RIGHT OF WAY CLOSURE
[Purple dashed line]	PROPOSED INDICATIVE LOCATION OF PERMANENT PUBLIC RIGHT OF WAY CLOSURE
[Green dashed line]	NEW PERMISSIVE PATH
[Blue dashed line]	EXISTING PRIVATE ROAD TO BE RETAINED AND MANAGED DURING WORKS
[Black dashed line]	EXISTING PRIVATE ROAD
[Black dashed line with CTC]	EXISTING NATIONAL CYCLEWAY LINK ROUTE
[Green shaded area]	PERMANENT ALTERATION OF LAYOUT
[Orange shaded area]	TEMPORARY ALTERATION OF LAYOUT
[Green hatched area]	HIGHWAY WORKS



ISSUE	DATE	REMARKS	DRAWN	CHECK	APPROVED
01	03/06/2026	DCO Submission	JT	MEK	JH

TITLE:
Streets, Rights of Way and Access Plans
Sheet 12 of 29
Whitestone Solar Farm
Regulation 5 (2)(k)

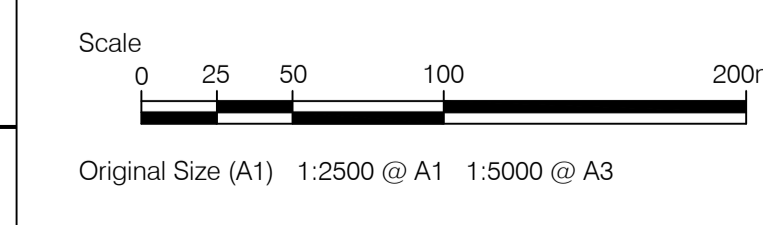
DRAWING DATE: 03/06/2026

SCALE: 1:2500 SHEET: Sheet 12 of 29

SIZE: A1 REVISION: 01


DOCUMENT REFERENCE: EN0110020/APP/2.4

APPLICATION NUMBER: EN0110020

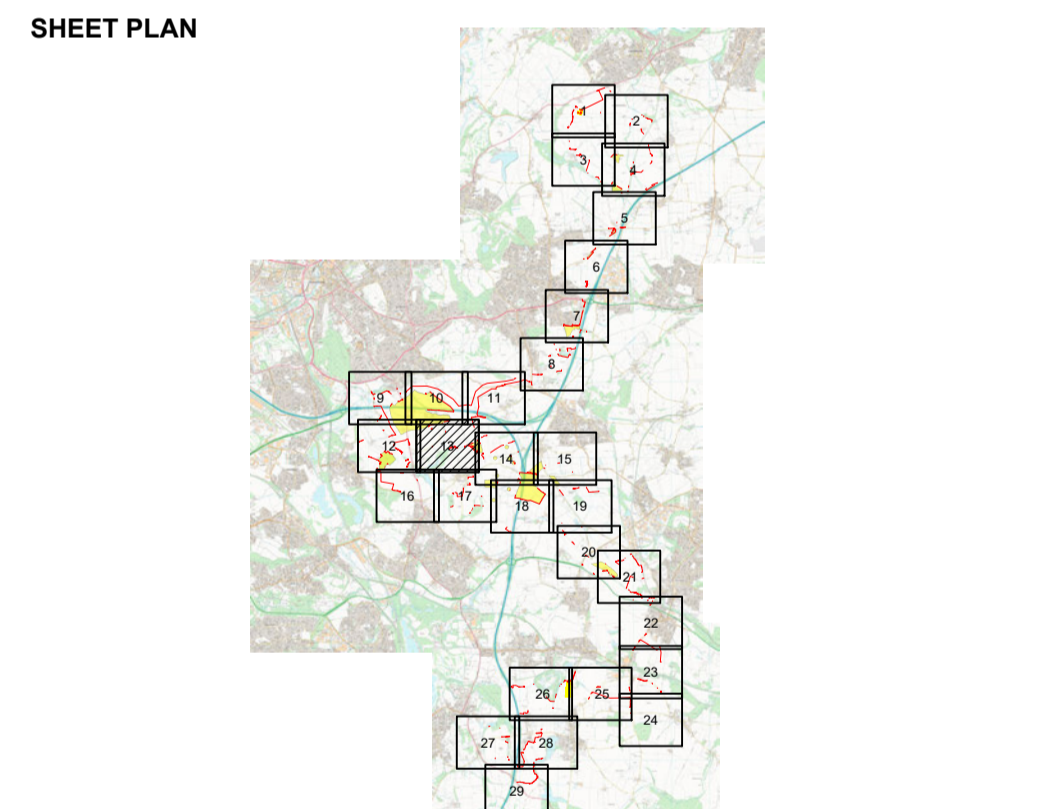
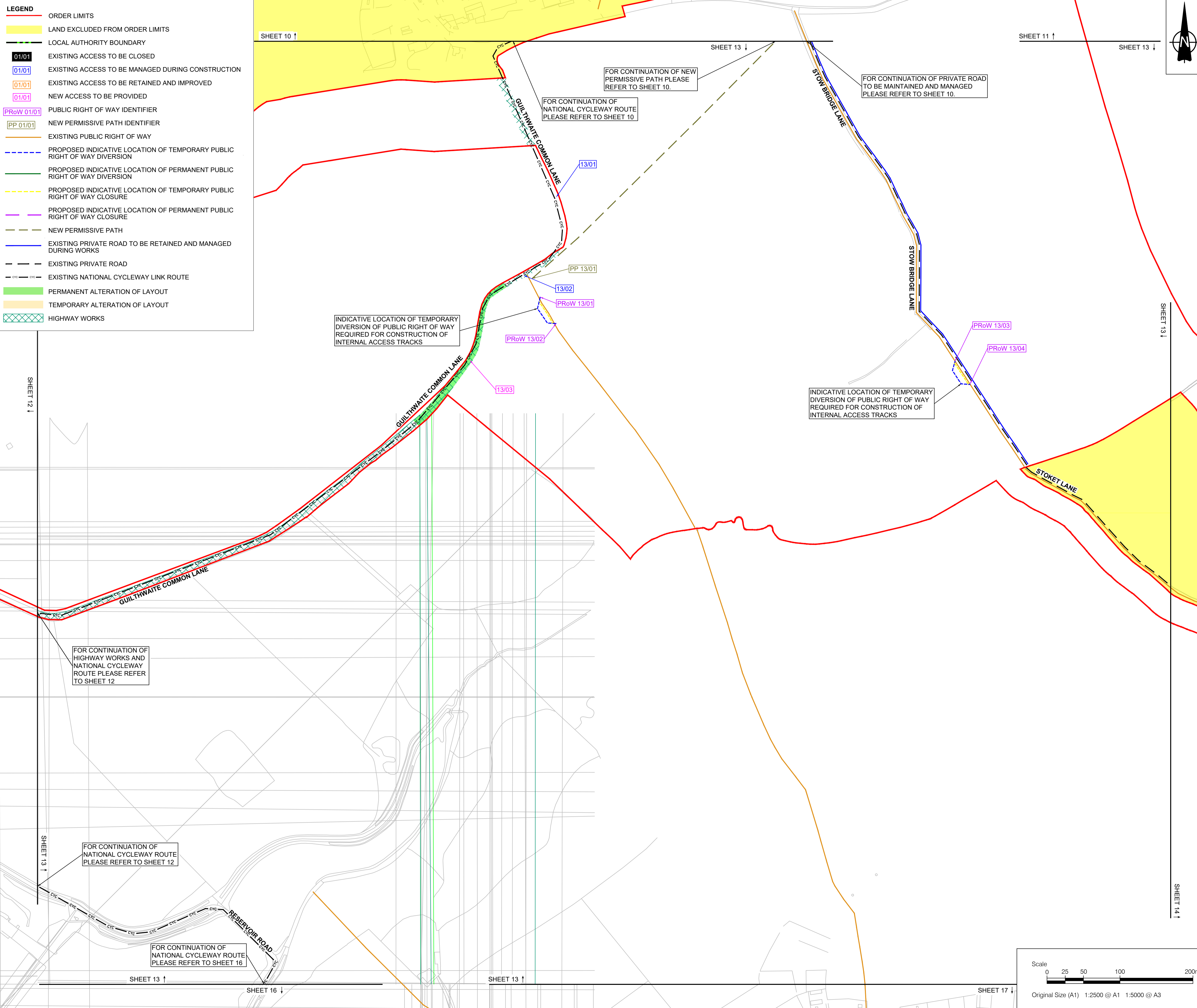


LEGEND

- ORDER LIMITS
- LAND EXCLUDED FROM ORDER LIMITS
- LOCAL AUTHORITY BOUNDARY
- 01/01 EXISTING ACCESS TO BE CLOSED
- 01/01 EXISTING ACCESS TO BE MANAGED DURING CONSTRUCTION
- 01/01 EXISTING ACCESS TO BE RETAINED AND IMPROVED
- 01/01 NEW ACCESS TO BE PROVIDED
- PRoW 01/01 PUBLIC RIGHT OF WAY IDENTIFIER
- PP 01/01 NEW PERMISSIVE PATH IDENTIFIER
- EXISTING PUBLIC RIGHT OF WAY
- PROPOSED INDICATIVE LOCATION OF TEMPORARY PUBLIC RIGHT OF WAY DIVERSION
- PROPOSED INDICATIVE LOCATION OF PERMANENT PUBLIC RIGHT OF WAY DIVERSION
- PROPOSED INDICATIVE LOCATION OF TEMPORARY PUBLIC RIGHT OF WAY CLOSURE
- PROPOSED INDICATIVE LOCATION OF PERMANENT PUBLIC RIGHT OF WAY CLOSURE
- NEW PERMISSIVE PATH
- EXISTING PRIVATE ROAD TO BE RETAINED AND MANAGED DURING WORKS
- EXISTING PRIVATE ROAD
- EXISTING NATIONAL CYCLEWAY LINK ROUTE
- PERMANENT ALTERATION OF LAYOUT
- TEMPORARY ALTERATION OF LAYOUT
- HIGHWAY WORKS



- NOTES**
- ALL DIMENSIONS ARE IN METRES UNLESS STATED OTHERWISE.
 - DO NOT SCALE FROM THIS DRAWING. USE ONLY PRINTED DIMENSIONS.
 - THE PROPOSED WORKS SHOWN ARE ILLUSTRATIVE ONLY AND WILL BE SUBJECT TO CHANGE AS PART OF DETAILED DESIGN DEVELOPMENT. ANY CHANGES WILL BE LIMITED TO BEING WITHIN THE ORDER LIMITS AND ANY OTHER CONSTRAINTS INCLUDED IN THE DEVELOPMENT CONSENT ORDER.
 - THESE PLANS SHOULD BE READ IN CONJUNCTION WITH THE SCHEDULES 4 TO 6 (INCLUSIVE) OF THE DEVELOPMENT CONSENT ORDER.
 - THESE PLANS SHOULD ALSO BE READ IN CONJUNCTION WITH THE OUTLINE CONSTRUCTION ENVIRONMENTAL MANAGEMENT PLAN (EN0110020/APP/5.9), THE OUTLINE OPERATIONAL ENVIRONMENTAL MANAGEMENT PLAN (EN0110020/APP/5.10), THE OUTLINE DECOMMISSIONING ENVIRONMENTAL MANAGEMENT PLAN (EN0110020/APP/5.11), THE OUTLINE CONSTRUCTION TRAFFIC MANAGEMENT PLAN (EN0110020/APP/5.12) AND THE OUTLINE PUBLIC RIGHTS OF WAY MANAGEMENT PLAN (EN0110020/APP/5.14).
 - LINES ADJACENT TO EACH OTHER SHARE THE SAME ALIGNMENT.
 - PUBLIC RIGHTS OF WAY WITHIN THE ORDER LIMITS WILL BE SUBJECT TO MANAGEMENT MEASURES DEFINED IN THE OUTLINE PUBLIC RIGHTS OF WAY MANAGEMENT PLAN (EN0110020/APP/5.14).
 - THE LOCAL AUTHORITIES' BOUNDARIES AND TITLES ARE CORRECT AT THE TIME OF SUBMISSION.



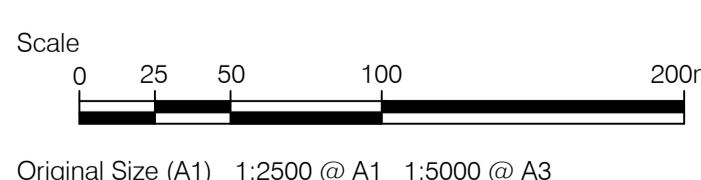
01	03/06/2026	DCO Submission	JT	MEK	JH
ISSUE	DATE	REMARKS	DRAWN	CHECK	APPROVED

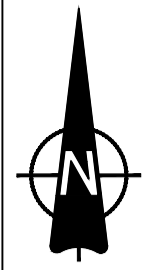
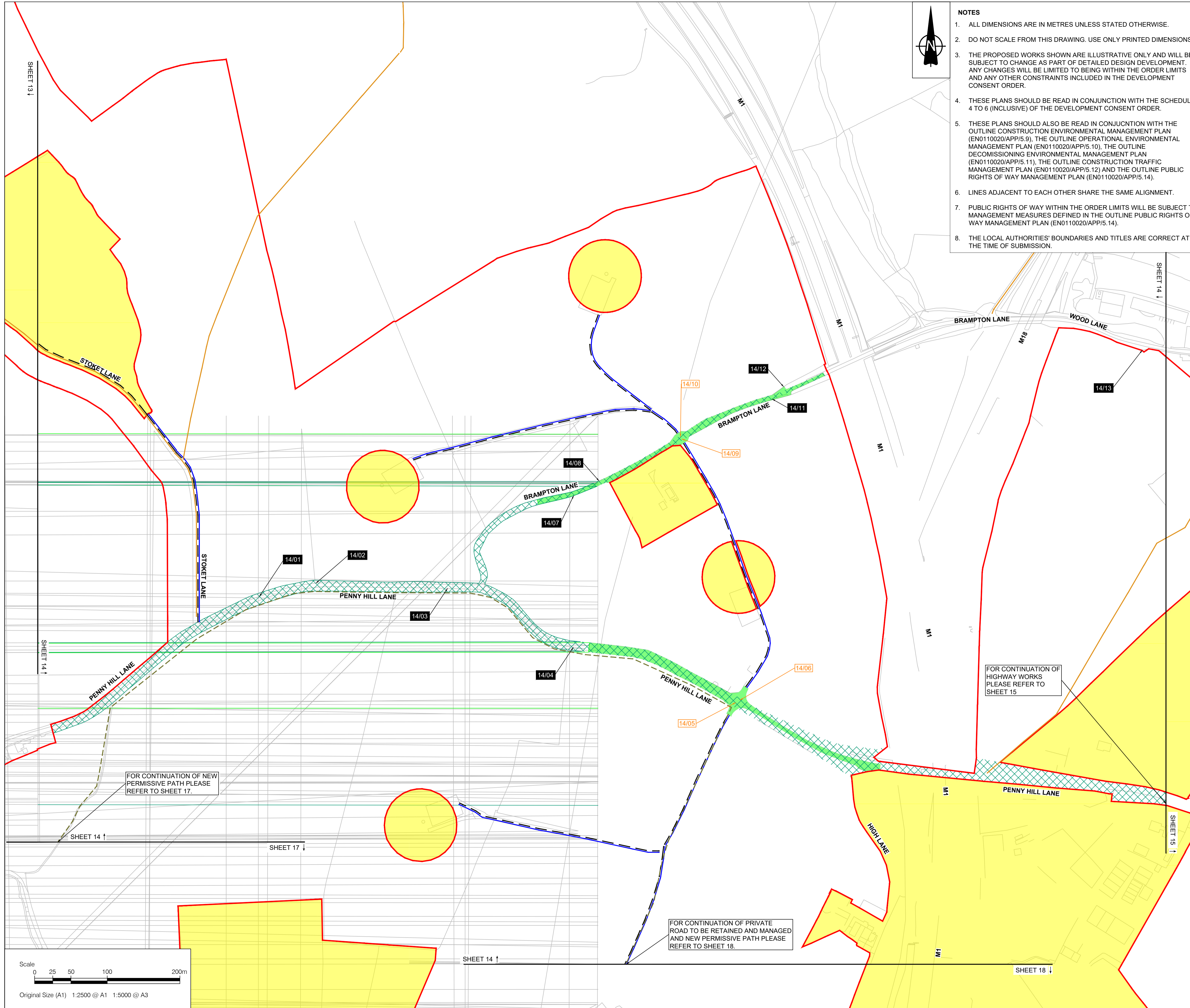
TITLE:
Streets, Rights of Way and Access Plans
Sheet 13 of 29
Whitestone Solar Farm
Regulation 5 (2)(k)

DRAWING DATE: 03/06/2026

SCALE: 1:2500 SHEET: Sheet 13 of 29
 SIZE: A1 REVISION: 01

DOCUMENT REFERENCE: EN0110020/APP/2.4
 APPLICATION NUMBER: EN0110020





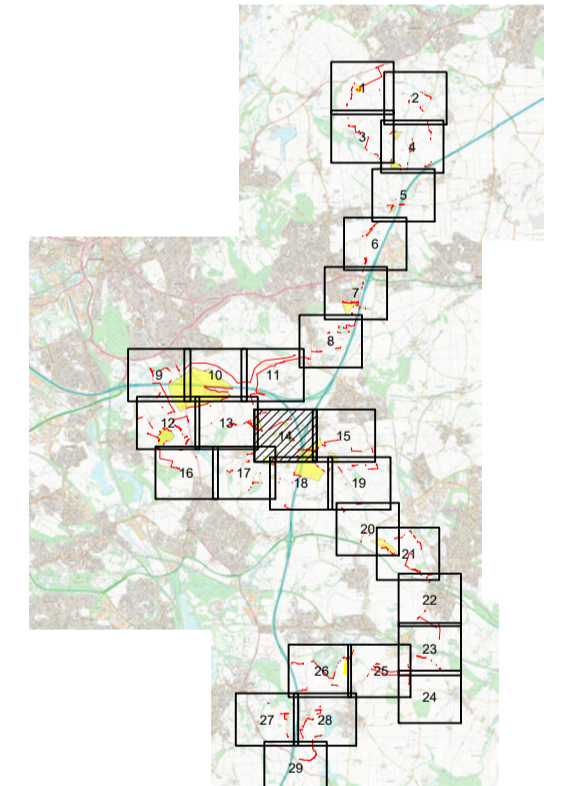
NOTES

1. ALL DIMENSIONS ARE IN METRES UNLESS STATED OTHERWISE.
2. DO NOT SCALE FROM THIS DRAWING. USE ONLY PRINTED DIMENSIONS.
3. THE PROPOSED WORKS SHOWN ARE ILLUSTRATIVE ONLY AND WILL BE SUBJECT TO CHANGE AS PART OF DETAILED DESIGN DEVELOPMENT. ANY CHANGES WILL BE LIMITED TO BEING WITHIN THE ORDER LIMITS AND ANY OTHER CONSTRAINTS INCLUDED IN THE DEVELOPMENT CONSENT ORDER.
4. THESE PLANS SHOULD BE READ IN CONJUNCTION WITH THE SCHEDULES 4 TO 6 (INCLUSIVE) OF THE DEVELOPMENT CONSENT ORDER.
5. THESE PLANS SHOULD ALSO BE READ IN CONJUNCTION WITH THE OUTLINE CONSTRUCTION ENVIRONMENTAL MANAGEMENT PLAN (EN0110020/APP/5.9), THE OUTLINE OPERATIONAL ENVIRONMENTAL MANAGEMENT PLAN (EN0110020/APP/5.10), THE OUTLINE DECOMMISSIONING ENVIRONMENTAL MANAGEMENT PLAN (EN0110020/APP/5.11), THE OUTLINE CONSTRUCTION TRAFFIC MANAGEMENT PLAN (EN0110020/APP/5.12) AND THE OUTLINE PUBLIC RIGHTS OF WAY MANAGEMENT PLAN (EN0110020/APP/5.14).
6. LINES ADJACENT TO EACH OTHER SHARE THE SAME ALIGNMENT.
7. PUBLIC RIGHTS OF WAY WITHIN THE ORDER LIMITS WILL BE SUBJECT TO MANAGEMENT MEASURES DEFINED IN THE OUTLINE PUBLIC RIGHTS OF WAY MANAGEMENT PLAN (EN0110020/APP/5.14).
8. THE LOCAL AUTHORITIES' BOUNDARIES AND TITLES ARE CORRECT AT THE TIME OF SUBMISSION.

LEGEND

- ORDER LIMITS
- LAND EXCLUDED FROM ORDER LIMITS
- LOCAL AUTHORITY BOUNDARY
- 01/01 EXISTING ACCESS TO BE CLOSED
- 01/01 EXISTING ACCESS TO BE MANAGED DURING CONSTRUCTION
- 01/01 EXISTING ACCESS TO BE RETAINED AND IMPROVED
- 01/01 NEW ACCESS TO BE PROVIDED
- PRow 01/01 PUBLIC RIGHT OF WAY IDENTIFIER
- PP 01/01 NEW PERMISSIVE PATH IDENTIFIER
- EXISTING PUBLIC RIGHT OF WAY
- PROPOSED INDICATIVE LOCATION OF TEMPORARY PUBLIC RIGHT OF WAY DIVERSION
- PROPOSED INDICATIVE LOCATION OF PERMANENT PUBLIC RIGHT OF WAY DIVERSION
- PROPOSED INDICATIVE LOCATION OF TEMPORARY PUBLIC RIGHT OF WAY CLOSURE
- PROPOSED INDICATIVE LOCATION OF PERMANENT PUBLIC RIGHT OF WAY CLOSURE
- NEW PERMISSIVE PATH
- EXISTING PRIVATE ROAD TO BE RETAINED AND MANAGED DURING WORKS
- EXISTING PRIVATE ROAD
- EXISTING NATIONAL CYCLEWAY LINK ROUTE
- PERMANENT ALTERATION OF LAYOUT
- TEMPORARY ALTERATION OF LAYOUT
- HIGHWAY WORKS

SHEET PLAN

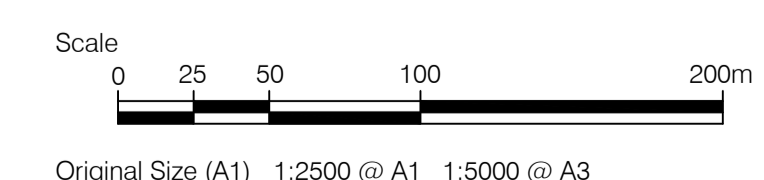


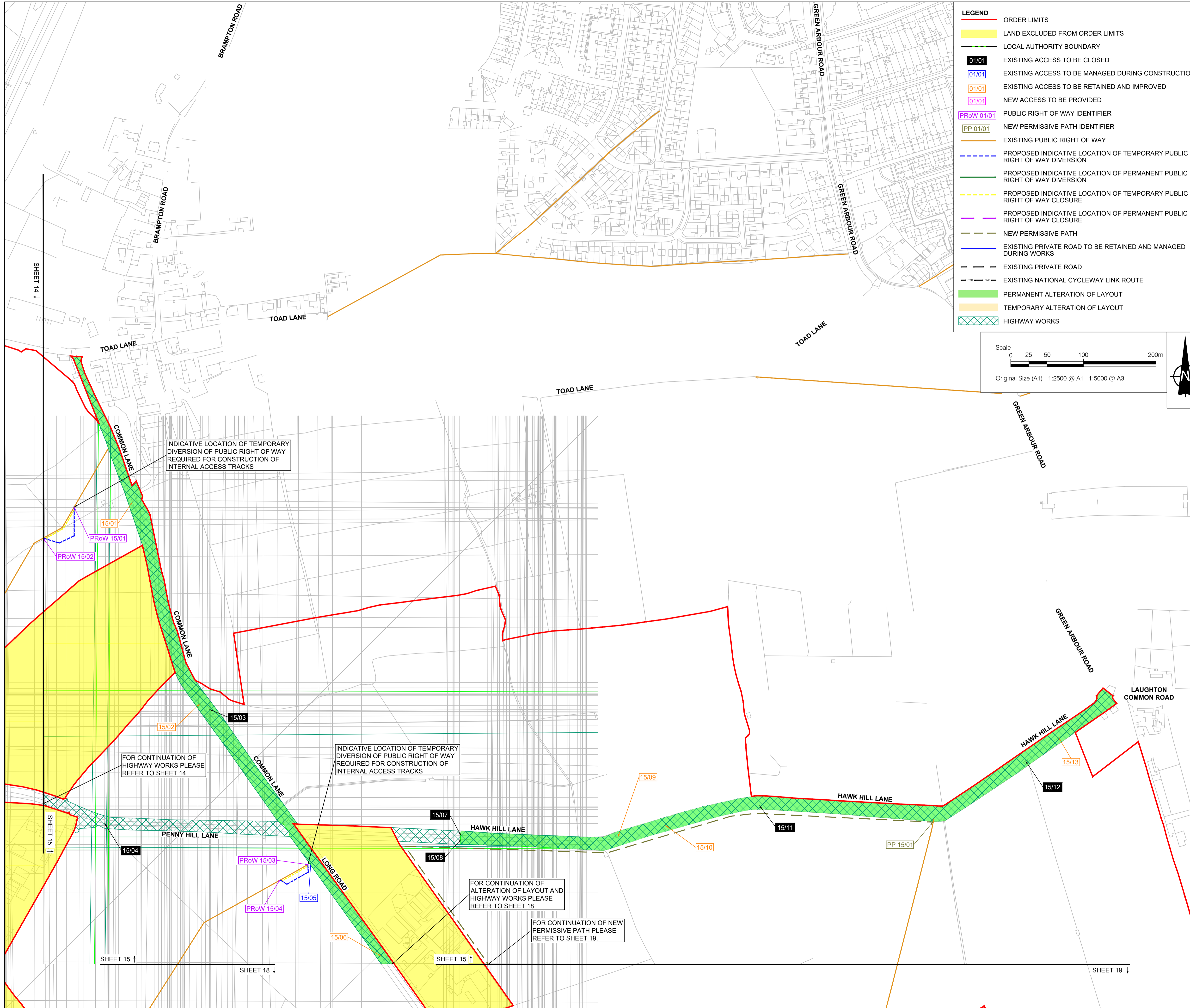
01	03/06/2026	DCO Submission	JT	MEK	JH
ISSUE	DATE	REMARKS	DRAWN	CHECK	APPROVED

TITLE:
Streets, Rights of Way and Access Plans
Sheet 14 of 29
Whitestone Solar Farm
Regulation 5 (2)(k)

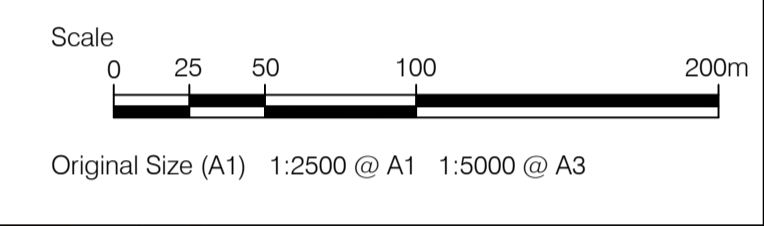
DRAWING DATE: 03/06/2026
 SCALE: 1:2500
 SIZE: A1
 DOCUMENT REFERENCE: EN0110020/APP/2.4
 APPLICATION NUMBER: EN0110020

SHEET: Sheet 14 of 29
 REVISION: 01

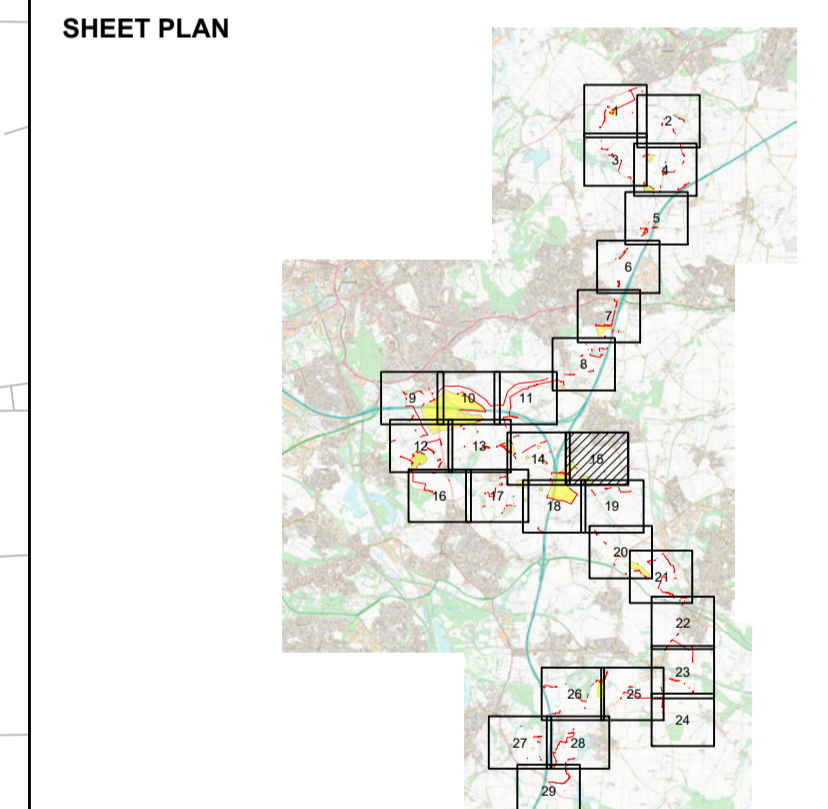




- LEGEND**
- ORDER LIMITS
 - LAND EXCLUDED FROM ORDER LIMITS
 - LOCAL AUTHORITY BOUNDARY
 - 01/01 EXISTING ACCESS TO BE CLOSED
 - 01/01 EXISTING ACCESS TO BE MANAGED DURING CONSTRUCTION
 - 01/01 EXISTING ACCESS TO BE RETAINED AND IMPROVED
 - 01/01 NEW ACCESS TO BE PROVIDED
 - P_{RoW} 01/01 PUBLIC RIGHT OF WAY IDENTIFIER
 - PP 01/01 NEW PERMISSIVE PATH IDENTIFIER
 - EXISTING PUBLIC RIGHT OF WAY
 - PROPOSED INDICATIVE LOCATION OF TEMPORARY PUBLIC RIGHT OF WAY DIVERSION
 - PROPOSED INDICATIVE LOCATION OF PERMANENT PUBLIC RIGHT OF WAY DIVERSION
 - PROPOSED INDICATIVE LOCATION OF TEMPORARY PUBLIC RIGHT OF WAY CLOSURE
 - PROPOSED INDICATIVE LOCATION OF PERMANENT PUBLIC RIGHT OF WAY CLOSURE
 - NEW PERMISSIVE PATH
 - EXISTING PRIVATE ROAD TO BE RETAINED AND MANAGED DURING WORKS
 - EXISTING PRIVATE ROAD
 - EXISTING NATIONAL CYCLEWAY LINK ROUTE
 - PERMANENT ALTERATION OF LAYOUT
 - TEMPORARY ALTERATION OF LAYOUT
 - HIGHWAY WORKS



- NOTES**
1. ALL DIMENSIONS ARE IN METRES UNLESS STATED OTHERWISE.
 2. DO NOT SCALE FROM THIS DRAWING. USE ONLY PRINTED DIMENSIONS.
 3. THE PROPOSED WORKS SHOWN ARE ILLUSTRATIVE ONLY AND WILL BE SUBJECT TO CHANGE AS PART OF DETAILED DESIGN DEVELOPMENT. ANY CHANGES WILL BE LIMITED TO BEING WITHIN THE ORDER LIMITS AND ANY OTHER CONSTRAINTS INCLUDED IN THE DEVELOPMENT CONSENT ORDER.
 4. THESE PLANS SHOULD BE READ IN CONJUNCTION WITH THE SCHEDULES 4 TO 6 (INCLUSIVE) OF THE DEVELOPMENT CONSENT ORDER.
 5. THESE PLANS SHOULD ALSO BE READ IN CONJUNCTION WITH THE OUTLINE CONSTRUCTION ENVIRONMENTAL MANAGEMENT PLAN (EN0110020/APP/5.9), THE OUTLINE OPERATIONAL ENVIRONMENTAL MANAGEMENT PLAN (EN0110020/APP/5.10), THE OUTLINE DECOMMISSIONING ENVIRONMENTAL MANAGEMENT PLAN (EN0110020/APP/5.11), THE OUTLINE CONSTRUCTION TRAFFIC MANAGEMENT PLAN (EN0110020/APP/5.12) AND THE OUTLINE PUBLIC RIGHTS OF WAY MANAGEMENT PLAN (EN0110020/APP/5.14).
 6. LINES ADJACENT TO EACH OTHER SHARE THE SAME ALIGNMENT.
 7. PUBLIC RIGHTS OF WAY WITHIN THE ORDER LIMITS WILL BE SUBJECT TO MANAGEMENT MEASURES DEFINED IN THE OUTLINE PUBLIC RIGHTS OF WAY MANAGEMENT PLAN (EN0110020/APP/5.14).
 8. THE LOCAL AUTHORITIES' BOUNDARIES AND TITLES ARE CORRECT AT THE TIME OF SUBMISSION.

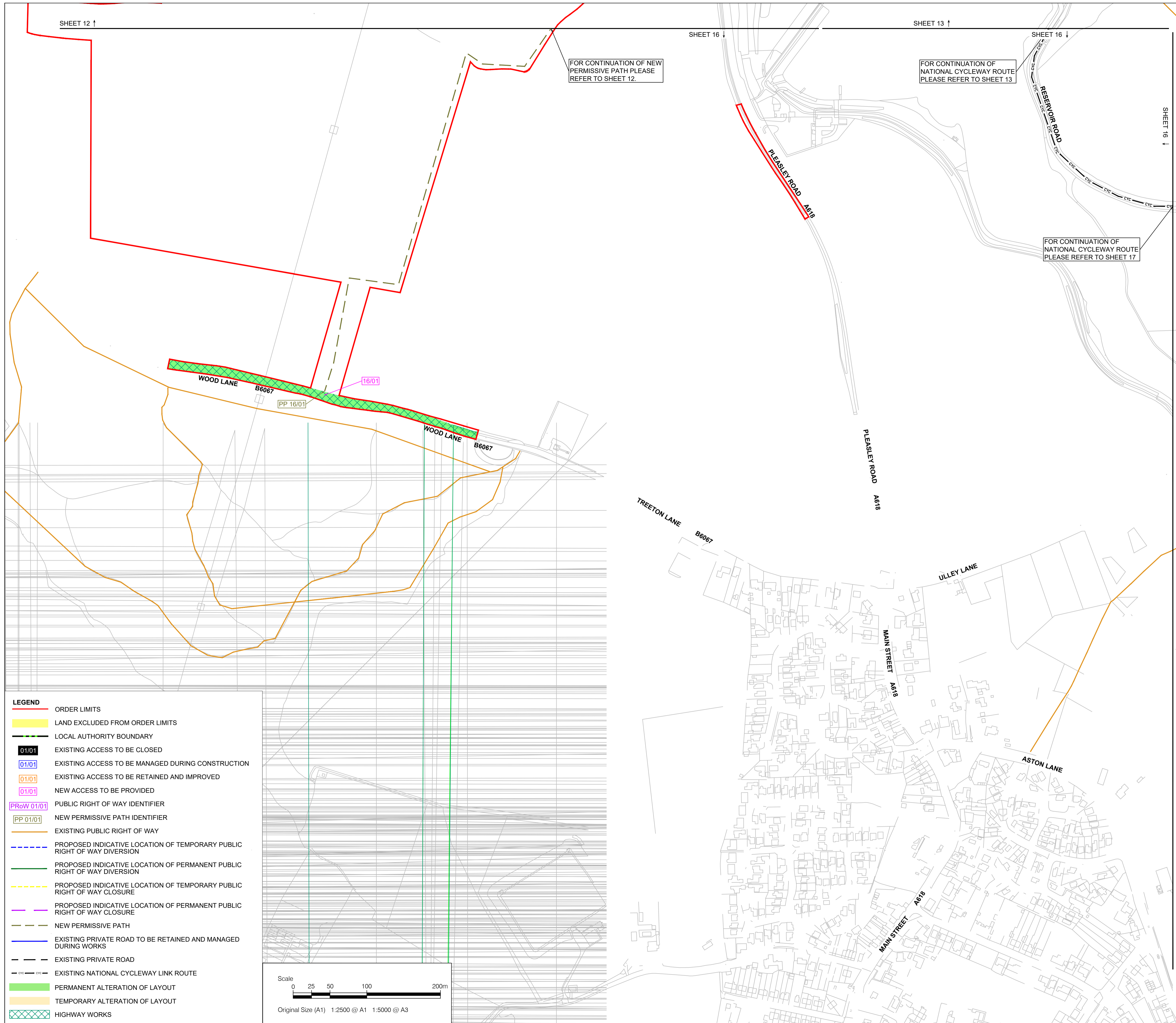


ISSUE	DATE	REMARKS	DRAWN	CHECK	APPROVED
01	03/06/2026	DCO Submission	JT	MEK	JH

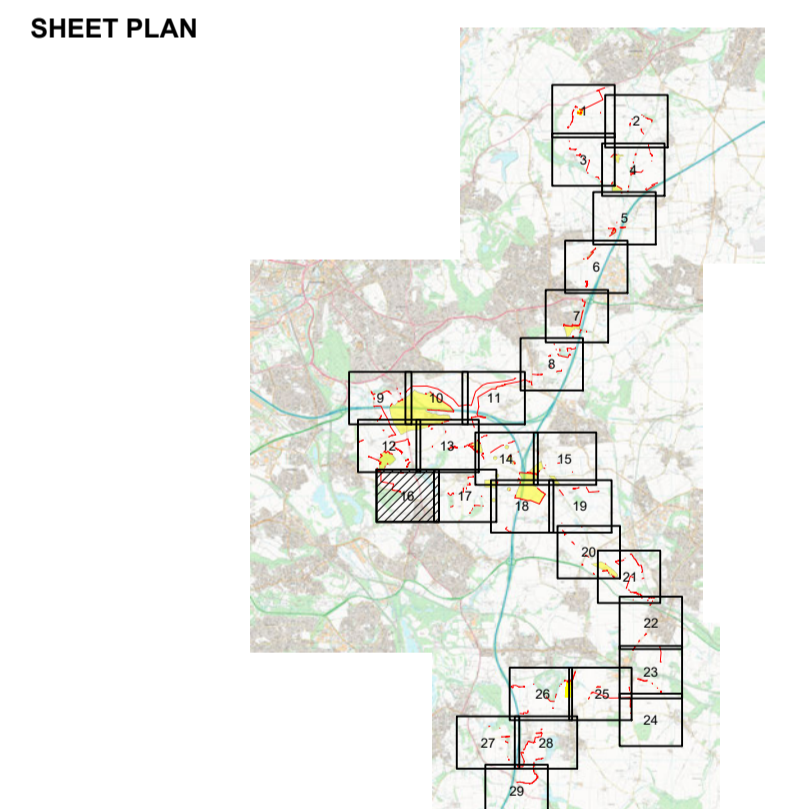
TITLE:
Streets, Rights of Way and Access Plans
Sheet 15 of 29
Whitestone Solar Farm
Regulation 5 (2)(k)

DRAWING DATE: 03/06/2026
 SCALE: 1:2500 SHEET: Sheet 15 of 29
 SIZE: A1 REVISION: 01
 DOCUMENT REFERENCE: EN0110020/APP/2.4
 APPLICATION NUMBER: EN0110020

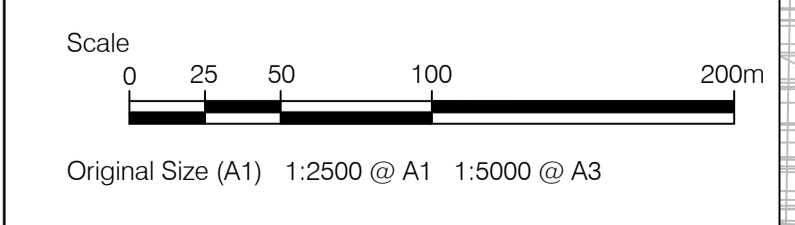




- NOTES**
1. ALL DIMENSIONS ARE IN METRES UNLESS STATED OTHERWISE.
 2. DO NOT SCALE FROM THIS DRAWING. USE ONLY PRINTED DIMENSIONS.
 3. THE PROPOSED WORKS SHOWN ARE ILLUSTRATIVE ONLY AND WILL BE SUBJECT TO CHANGE AS PART OF DETAILED DESIGN DEVELOPMENT. ANY CHANGES WILL BE LIMITED TO BEING WITHIN THE ORDER LIMITS AND ANY OTHER CONSTRAINTS INCLUDED IN THE DEVELOPMENT CONSENT ORDER.
 4. THESE PLANS SHOULD BE READ IN CONJUNCTION WITH THE SCHEDULES 4 TO 6 (INCLUSIVE) OF THE DEVELOPMENT CONSENT ORDER.
 5. THESE PLANS SHOULD ALSO BE READ IN CONJUNCTION WITH THE OUTLINE CONSTRUCTION ENVIRONMENTAL MANAGEMENT PLAN (EN0110020/APP/5.9), THE OUTLINE OPERATIONAL ENVIRONMENTAL MANAGEMENT PLAN (EN0110020/APP/5.10), THE OUTLINE DECOMMISSIONING ENVIRONMENTAL MANAGEMENT PLAN (EN0110020/APP/5.11), THE OUTLINE CONSTRUCTION TRAFFIC MANAGEMENT PLAN (EN0110020/APP/5.12) AND THE OUTLINE PUBLIC RIGHTS OF WAY MANAGEMENT PLAN (EN0110020/APP/5.14).
 6. LINES ADJACENT TO EACH OTHER SHARE THE SAME ALIGNMENT.
 7. PUBLIC RIGHTS OF WAY WITHIN THE ORDER LIMITS WILL BE SUBJECT TO MANAGEMENT MEASURES DEFINED IN THE OUTLINE PUBLIC RIGHTS OF WAY MANAGEMENT PLAN (EN0110020/APP/5.14).
 8. THE LOCAL AUTHORITIES' BOUNDARIES AND TITLES ARE CORRECT AT THE TIME OF SUBMISSION.



- LEGEND**
- ORDER LIMITS
 - LAND EXCLUDED FROM ORDER LIMITS
 - LOCAL AUTHORITY BOUNDARY
 - 01/01 EXISTING ACCESS TO BE CLOSED
 - 01/01 EXISTING ACCESS TO BE MANAGED DURING CONSTRUCTION
 - 01/01 EXISTING ACCESS TO BE RETAINED AND IMPROVED
 - 01/01 NEW ACCESS TO BE PROVIDED
 - PRoW 01/01 PUBLIC RIGHT OF WAY IDENTIFIER
 - PP 01/01 NEW PERMISSIVE PATH IDENTIFIER
 - EXISTING PUBLIC RIGHT OF WAY
 - PROPOSED INDICATIVE LOCATION OF TEMPORARY PUBLIC RIGHT OF WAY DIVERSION
 - PROPOSED INDICATIVE LOCATION OF PERMANENT PUBLIC RIGHT OF WAY DIVERSION
 - PROPOSED INDICATIVE LOCATION OF TEMPORARY PUBLIC RIGHT OF WAY CLOSURE
 - PROPOSED INDICATIVE LOCATION OF PERMANENT PUBLIC RIGHT OF WAY CLOSURE
 - NEW PERMISSIVE PATH
 - EXISTING PRIVATE ROAD TO BE RETAINED AND MANAGED DURING WORKS
 - EXISTING PRIVATE ROAD
 - EXISTING NATIONAL CYCLEWAY LINK ROUTE
 - PERMANENT ALTERATION OF LAYOUT
 - TEMPORARY ALTERATION OF LAYOUT
 - HIGHWAY WORKS



ISSUE	DATE	REMARKS	DRAWN	CHECK	APPROVED
01	03/06/2026	DCO Submission	JT	MEK	JH

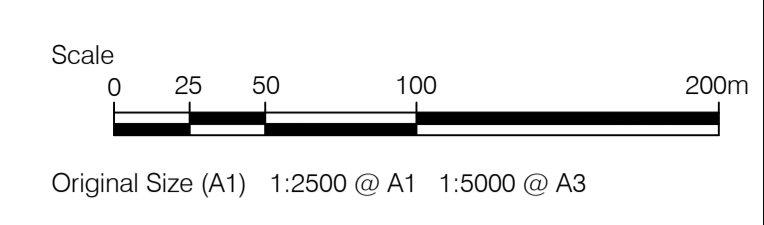
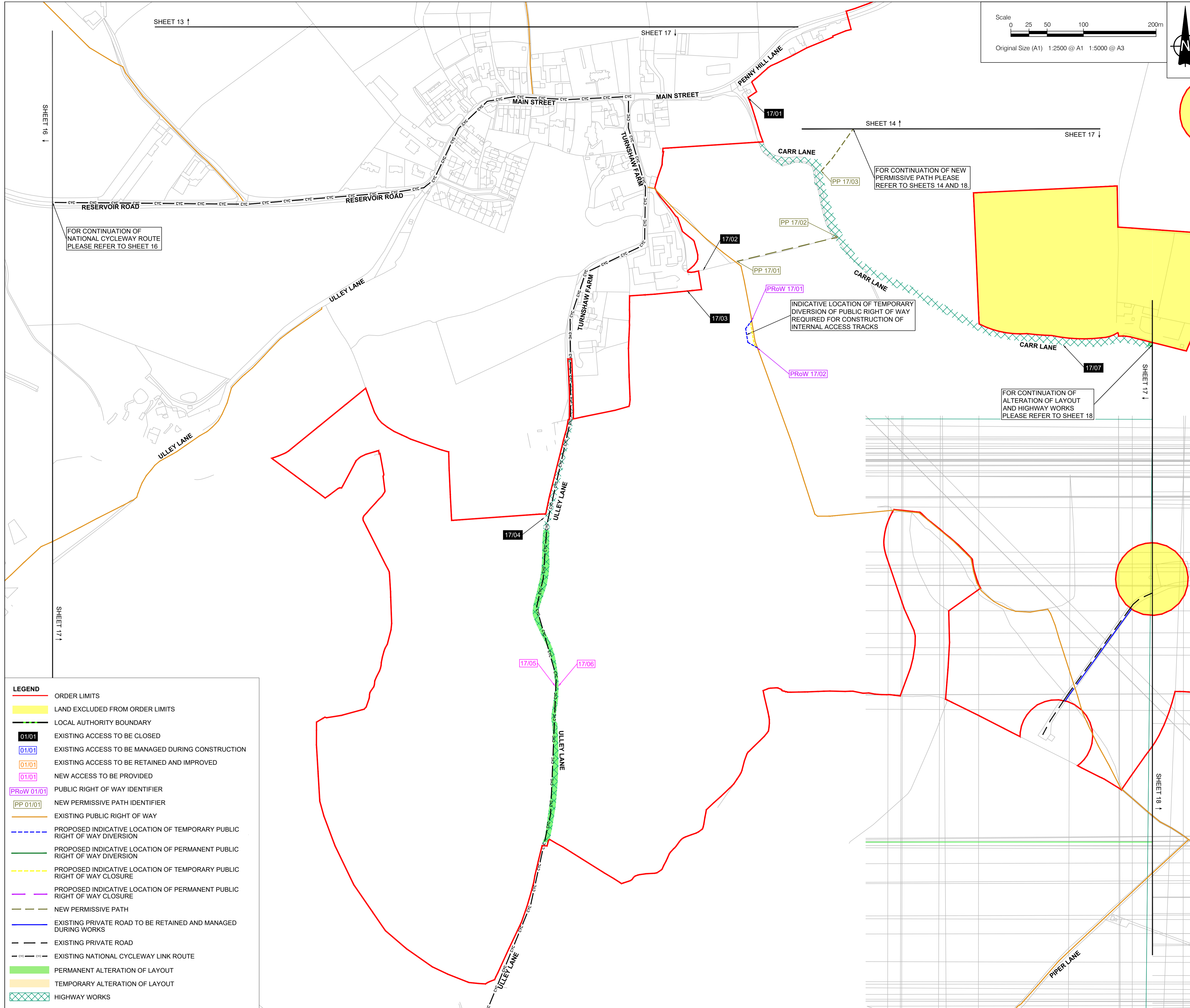
TITLE:
Streets, Rights of Way and Access Plans
Sheet 16 of 29
Whitestone Solar Farm
Regulation 5 (2)(k)

DRAWING DATE: 03/06/2026

SCALE: 1:2500 SHEET: Sheet 16 of 29
 SIZE: A1 REVISION: 01

DOCUMENT REFERENCE: EN0110020/APP/2.4
 APPLICATION NUMBER: EN0110020





- NOTES**
1. ALL DIMENSIONS ARE IN METRES UNLESS STATED OTHERWISE.
 2. DO NOT SCALE FROM THIS DRAWING. USE ONLY PRINTED DIMENSIONS.
 3. THE PROPOSED WORKS SHOWN ARE ILLUSTRATIVE ONLY AND WILL BE SUBJECT TO CHANGE AS PART OF DETAILED DESIGN DEVELOPMENT. ANY CHANGES WILL BE LIMITED TO BEING WITHIN THE ORDER LIMITS AND ANY OTHER CONSTRAINTS INCLUDED IN THE DEVELOPMENT CONSENT ORDER.
 4. THESE PLANS SHOULD BE READ IN CONJUNCTION WITH THE SCHEDULES 4 TO 6 (INCLUSIVE) OF THE DEVELOPMENT CONSENT ORDER.
 5. THESE PLANS SHOULD ALSO BE READ IN CONJUNCTION WITH THE OUTLINE CONSTRUCTION ENVIRONMENTAL MANAGEMENT PLAN (EN0110020/APP/5.9), THE OUTLINE OPERATIONAL ENVIRONMENTAL MANAGEMENT PLAN (EN0110020/APP/5.10), THE OUTLINE DECOMMISSIONING ENVIRONMENTAL MANAGEMENT PLAN (EN0110020/APP/5.11), THE OUTLINE CONSTRUCTION TRAFFIC MANAGEMENT PLAN (EN0110020/APP/5.12) AND THE OUTLINE PUBLIC RIGHTS OF WAY MANAGEMENT PLAN (EN0110020/APP/5.14).
 6. LINES ADJACENT TO EACH OTHER SHARE THE SAME ALIGNMENT.
 7. PUBLIC RIGHTS OF WAY WITHIN THE ORDER LIMITS WILL BE SUBJECT TO MANAGEMENT MEASURES DEFINED IN THE OUTLINE PUBLIC RIGHTS OF WAY MANAGEMENT PLAN (EN0110020/APP/5.14).
 8. THE LOCAL AUTHORITIES' BOUNDARIES AND TITLES ARE CORRECT AT THE TIME OF SUBMISSION.

FOR CONTINUATION OF NATIONAL CYCLEWAY ROUTE PLEASE REFER TO SHEET 16

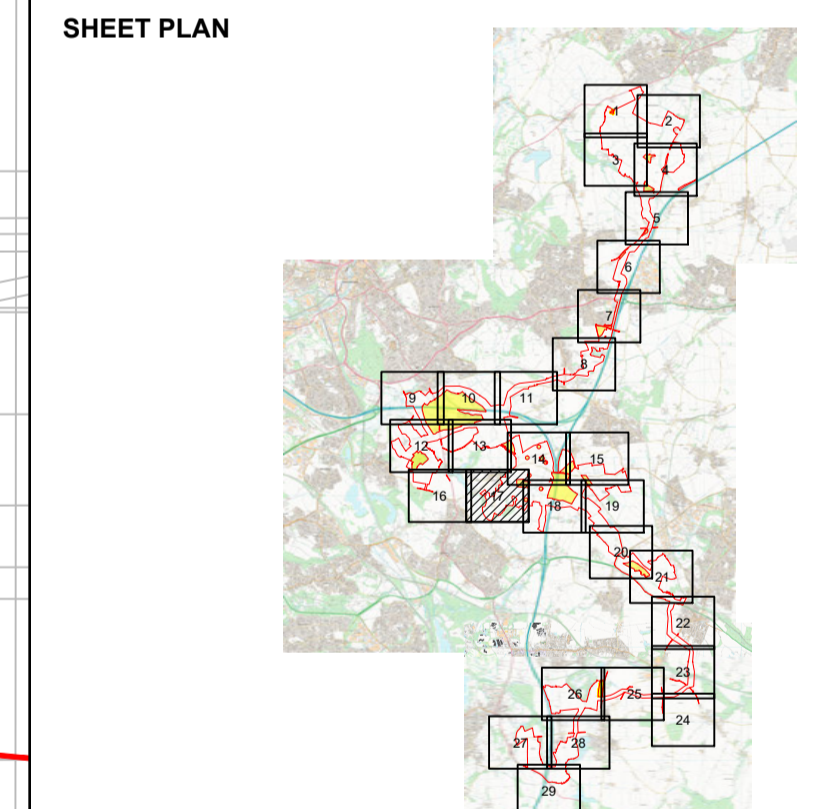
FOR CONTINUATION OF NEW PERMISSIVE PATH PLEASE REFER TO SHEETS 14 AND 18.

INDICATIVE LOCATION OF TEMPORARY DIVERSION OF PUBLIC RIGHT OF WAY REQUIRED FOR CONSTRUCTION OF INTERNAL ACCESS TRACKS

FOR CONTINUATION OF ALTERATION OF LAYOUT AND HIGHWAY WORKS PLEASE REFER TO SHEET 18

LEGEND

	ORDER LIMITS
	LAND EXCLUDED FROM ORDER LIMITS
	LOCAL AUTHORITY BOUNDARY
	EXISTING ACCESS TO BE CLOSED
	EXISTING ACCESS TO BE MANAGED DURING CONSTRUCTION
	EXISTING ACCESS TO BE RETAINED AND IMPROVED
	NEW ACCESS TO BE PROVIDED
	PUBLIC RIGHT OF WAY IDENTIFIER
	NEW PERMISSIVE PATH IDENTIFIER
	EXISTING PUBLIC RIGHT OF WAY
	PROPOSED INDICATIVE LOCATION OF TEMPORARY PUBLIC RIGHT OF WAY DIVERSION
	PROPOSED INDICATIVE LOCATION OF PERMANENT PUBLIC RIGHT OF WAY DIVERSION
	PROPOSED INDICATIVE LOCATION OF TEMPORARY PUBLIC RIGHT OF WAY CLOSURE
	PROPOSED INDICATIVE LOCATION OF PERMANENT PUBLIC RIGHT OF WAY CLOSURE
	NEW PERMISSIVE PATH
	EXISTING PRIVATE ROAD TO BE RETAINED AND MANAGED DURING WORKS
	EXISTING PRIVATE ROAD
	EXISTING NATIONAL CYCLEWAY LINK ROUTE
	PERMANENT ALTERATION OF LAYOUT
	TEMPORARY ALTERATION OF LAYOUT
	HIGHWAY WORKS



ISSUE	DATE	REMARKS	DRAWN	CHECK	APPROVED
01	03/06/2026	DCO Submission	JT	MEK	JH

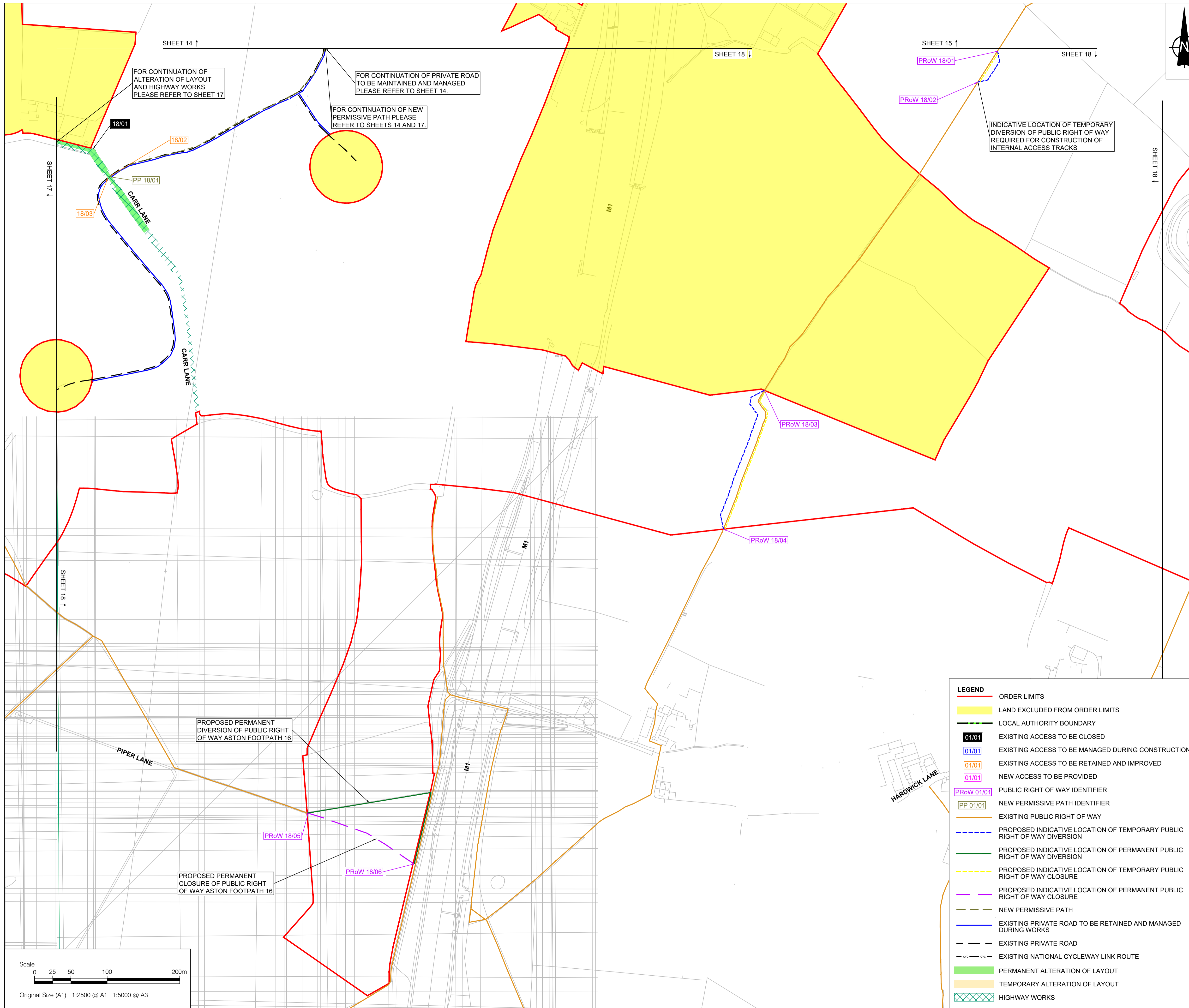
TITLE:
Streets, Rights of Way and Access Plans
Sheet 17 of 29
Whitestone Solar Farm
Regulation 5 (2)(k)

DRAWING DATE: 03/06/2026

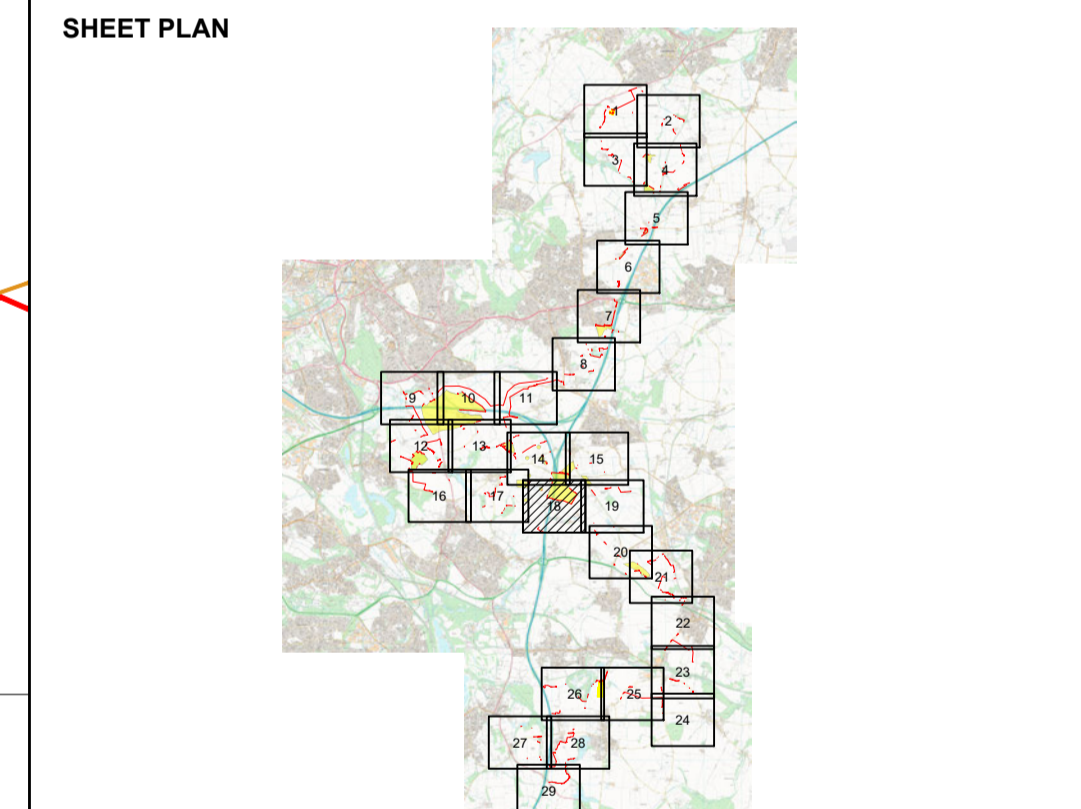
SCALE: 1:2500 SHEET: Sheet 17 of 29
 SIZE: A1 REVISION: 01

DOCUMENT REFERENCE: EN0110020/APP/2.4
 APPLICATION NUMBER: EN0110020

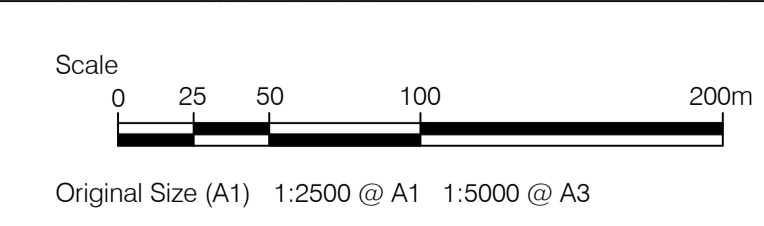




- NOTES**
1. ALL DIMENSIONS ARE IN METRES UNLESS STATED OTHERWISE.
 2. DO NOT SCALE FROM THIS DRAWING. USE ONLY PRINTED DIMENSIONS.
 3. THE PROPOSED WORKS SHOWN ARE ILLUSTRATIVE ONLY AND WILL BE SUBJECT TO CHANGE AS PART OF DETAILED DESIGN DEVELOPMENT. ANY CHANGES WILL BE LIMITED TO BEING WITHIN THE ORDER LIMITS AND ANY OTHER CONSTRAINTS INCLUDED IN THE DEVELOPMENT CONSENT ORDER.
 4. THESE PLANS SHOULD BE READ IN CONJUNCTION WITH THE SCHEDULES 4 TO 6 (INCLUSIVE) OF THE DEVELOPMENT CONSENT ORDER.
 5. THESE PLANS SHOULD ALSO BE READ IN CONJUNCTION WITH THE OUTLINE CONSTRUCTION ENVIRONMENTAL MANAGEMENT PLAN (EN0110020/APP/5.9), THE OUTLINE OPERATIONAL ENVIRONMENTAL MANAGEMENT PLAN (EN0110020/APP/5.10), THE OUTLINE DECOMMISSIONING ENVIRONMENTAL MANAGEMENT PLAN (EN0110020/APP/5.11), THE OUTLINE CONSTRUCTION TRAFFIC MANAGEMENT PLAN (EN0110020/APP/5.12) AND THE OUTLINE PUBLIC RIGHTS OF WAY MANAGEMENT PLAN (EN0110020/APP/5.14).
 6. LINES ADJACENT TO EACH OTHER SHARE THE SAME ALIGNMENT.
 7. PUBLIC RIGHTS OF WAY WITHIN THE ORDER LIMITS WILL BE SUBJECT TO MANAGEMENT MEASURES DEFINED IN THE OUTLINE PUBLIC RIGHTS OF WAY MANAGEMENT PLAN (EN0110020/APP/5.14).
 8. THE LOCAL AUTHORITIES' BOUNDARIES AND TITLES ARE CORRECT AT THE TIME OF SUBMISSION.



- LEGEND**
- ORDER LIMITS
 - LAND EXCLUDED FROM ORDER LIMITS
 - LOCAL AUTHORITY BOUNDARY
 - 01/01 EXISTING ACCESS TO BE CLOSED
 - 01/01 EXISTING ACCESS TO BE MANAGED DURING CONSTRUCTION
 - 01/01 EXISTING ACCESS TO BE RETAINED AND IMPROVED
 - 01/01 NEW ACCESS TO BE PROVIDED
 - PRoW 01/01 PUBLIC RIGHT OF WAY IDENTIFIER
 - PP 01/01 NEW PERMISSIVE PATH IDENTIFIER
 - EXISTING PUBLIC RIGHT OF WAY
 - PROPOSED INDICATIVE LOCATION OF TEMPORARY PUBLIC RIGHT OF WAY DIVERSION
 - PROPOSED INDICATIVE LOCATION OF PERMANENT PUBLIC RIGHT OF WAY DIVERSION
 - PROPOSED INDICATIVE LOCATION OF TEMPORARY PUBLIC RIGHT OF WAY CLOSURE
 - PROPOSED INDICATIVE LOCATION OF PERMANENT PUBLIC RIGHT OF WAY CLOSURE
 - NEW PERMISSIVE PATH
 - EXISTING PRIVATE ROAD TO BE RETAINED AND MANAGED DURING WORKS
 - EXISTING PRIVATE ROAD
 - EXISTING NATIONAL CYCLEWAY LINK ROUTE
 - PERMANENT ALTERATION OF LAYOUT
 - TEMPORARY ALTERATION OF LAYOUT
 - HIGHWAY WORKS



ISSUE	DATE	REMARKS	DRAWN	CHECK	APPROVED
01	03/06/2026	DCO Submission	JT	MEK	JH

TITLE:
Streets, Rights of Way and Access Plans
Sheet 18 of 29
Whitestone Solar Farm
Regulation 5 (2)(k)

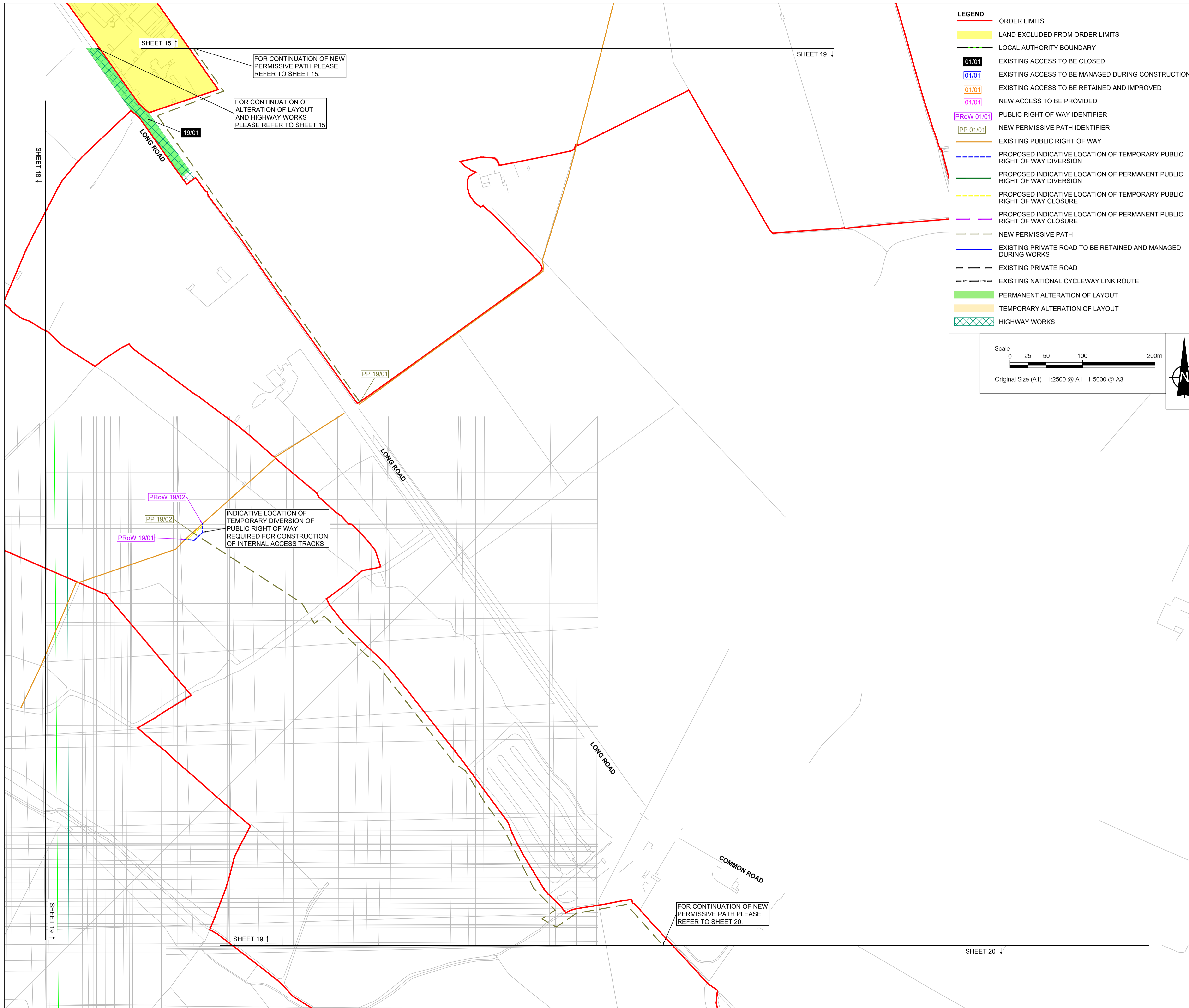
DRAWING DATE: 03/06/2026

SCALE: 1:2500 SHEET: Sheet 18 of 29

SIZE: A1 REVISION: 01

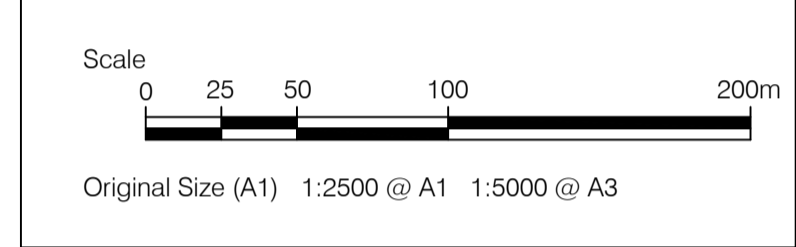
DOCUMENT REFERENCE: EN0110020/APP/2.4

APPLICATION NUMBER: EN0110020

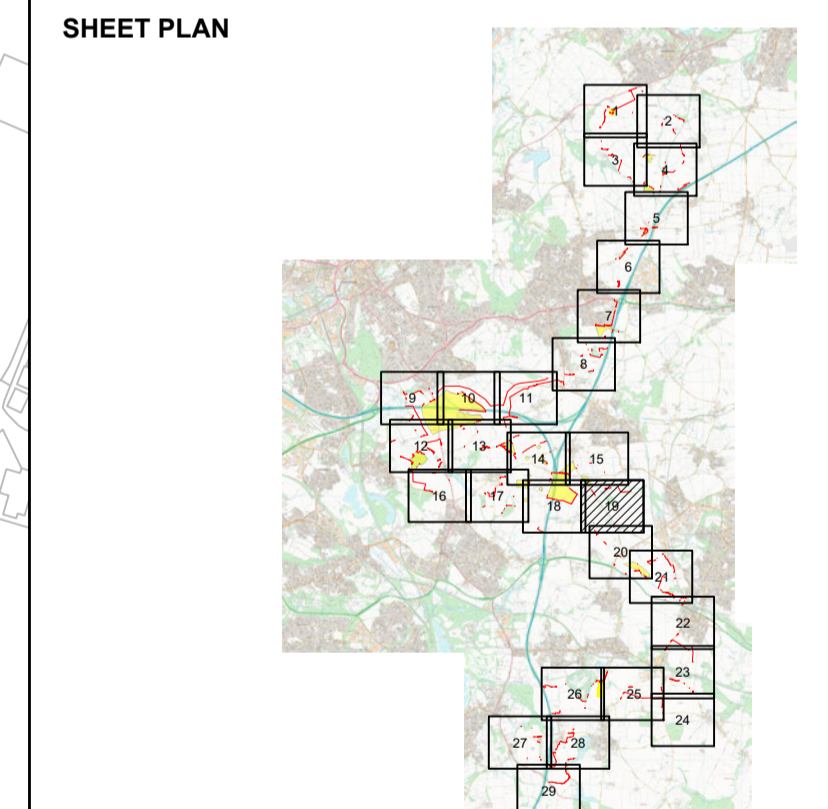


LEGEND

- ORDER LIMITS
- LAND EXCLUDED FROM ORDER LIMITS
- LOCAL AUTHORITY BOUNDARY
- 01/01 EXISTING ACCESS TO BE CLOSED
- 01/01 EXISTING ACCESS TO BE MANAGED DURING CONSTRUCTION
- 01/01 EXISTING ACCESS TO BE RETAINED AND IMPROVED
- 01/01 NEW ACCESS TO BE PROVIDED
- PRow 01/01 PUBLIC RIGHT OF WAY IDENTIFIER
- PP 01/01 NEW PERMISSIVE PATH IDENTIFIER
- EXISTING PUBLIC RIGHT OF WAY
- PROPOSED INDICATIVE LOCATION OF TEMPORARY PUBLIC RIGHT OF WAY DIVERSION
- PROPOSED INDICATIVE LOCATION OF PERMANENT PUBLIC RIGHT OF WAY DIVERSION
- PROPOSED INDICATIVE LOCATION OF TEMPORARY PUBLIC RIGHT OF WAY CLOSURE
- PROPOSED INDICATIVE LOCATION OF PERMANENT PUBLIC RIGHT OF WAY CLOSURE
- NEW PERMISSIVE PATH
- EXISTING PRIVATE ROAD TO BE RETAINED AND MANAGED DURING WORKS
- EXISTING PRIVATE ROAD
- EXISTING NATIONAL CYCLEWAY LINK ROUTE
- PERMANENT ALTERATION OF LAYOUT
- TEMPORARY ALTERATION OF LAYOUT
- HIGHWAY WORKS



- NOTES**
1. ALL DIMENSIONS ARE IN METRES UNLESS STATED OTHERWISE.
 2. DO NOT SCALE FROM THIS DRAWING. USE ONLY PRINTED DIMENSIONS.
 3. THE PROPOSED WORKS SHOWN ARE ILLUSTRATIVE ONLY AND WILL BE SUBJECT TO CHANGE AS PART OF DETAILED DESIGN DEVELOPMENT. ANY CHANGES WILL BE LIMITED TO BEING WITHIN THE ORDER LIMITS AND ANY OTHER CONSTRAINTS INCLUDED IN THE DEVELOPMENT CONSENT ORDER.
 4. THESE PLANS SHOULD BE READ IN CONJUNCTION WITH THE SCHEDULES 4 TO 6 (INCLUSIVE) OF THE DEVELOPMENT CONSENT ORDER.
 5. THESE PLANS SHOULD ALSO BE READ IN CONJUNCTION WITH THE OUTLINE CONSTRUCTION ENVIRONMENTAL MANAGEMENT PLAN (EN0110020/APP/5.9), THE OUTLINE OPERATIONAL ENVIRONMENTAL MANAGEMENT PLAN (EN0110020/APP/5.10), THE OUTLINE DECOMMISSIONING ENVIRONMENTAL MANAGEMENT PLAN (EN0110020/APP/5.11), THE OUTLINE CONSTRUCTION TRAFFIC MANAGEMENT PLAN (EN0110020/APP/5.12) AND THE OUTLINE PUBLIC RIGHTS OF WAY MANAGEMENT PLAN (EN0110020/APP/5.14).
 6. LINES ADJACENT TO EACH OTHER SHARE THE SAME ALIGNMENT.
 7. PUBLIC RIGHTS OF WAY WITHIN THE ORDER LIMITS WILL BE SUBJECT TO MANAGEMENT MEASURES DEFINED IN THE OUTLINE PUBLIC RIGHTS OF WAY MANAGEMENT PLAN (EN0110020/APP/5.14).
 8. THE LOCAL AUTHORITIES' BOUNDARIES AND TITLES ARE CORRECT AT THE TIME OF SUBMISSION.



01	03/06/2026	DCO Submission	JT	MEK	JH
ISSUE	DATE	REMARKS	DRAWN	CHECK	APPROVED

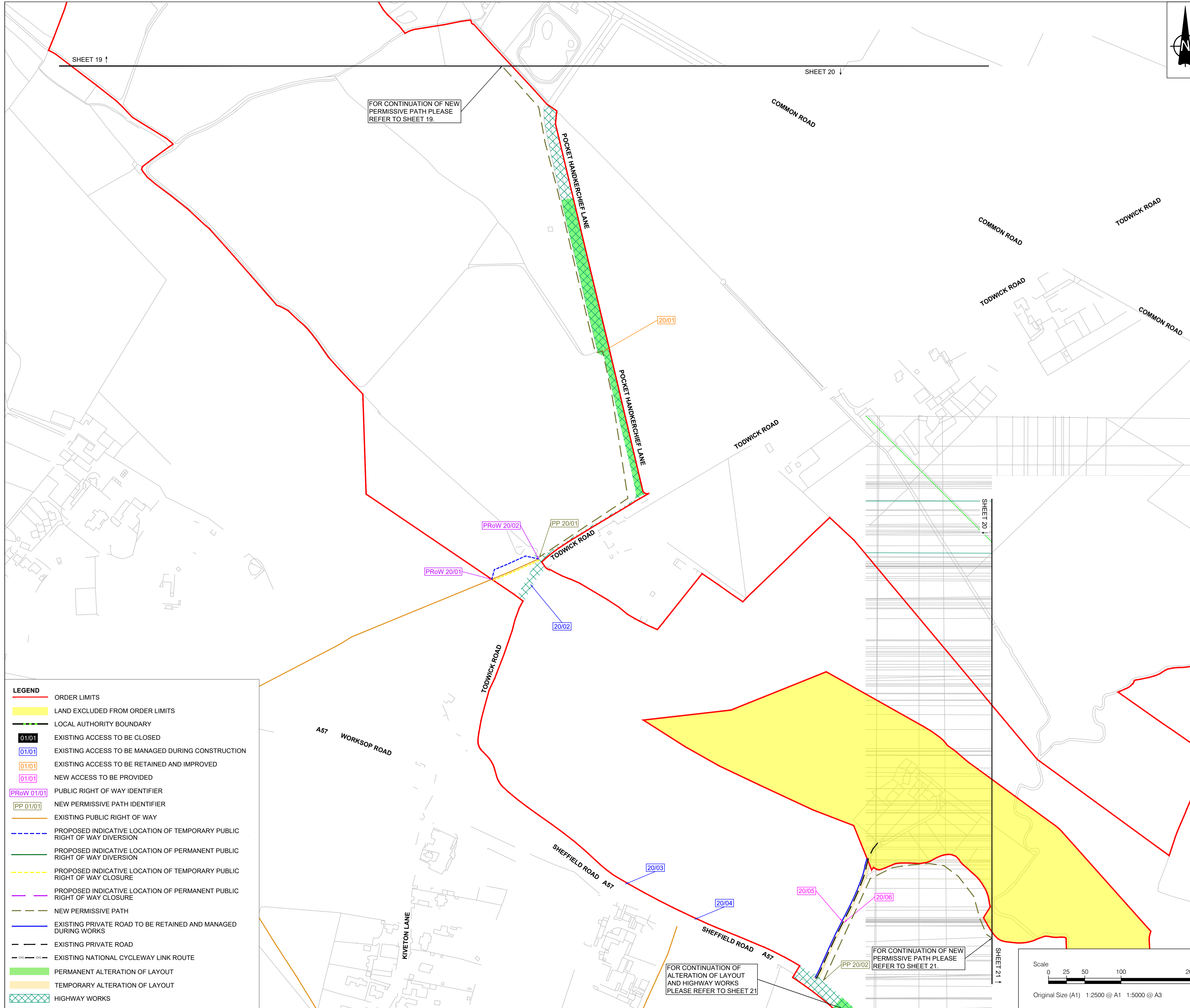
TITLE:
Streets, Rights of Way and Access Plans
Sheet 19 of 29
Whitestone Solar Farm
Regulation 5 (2)(k)

DRAWING DATE: 03/06/2026

SCALE: 1:2500 SHEET: Sheet 19 of 29
 SIZE: A1 REVISION: 01

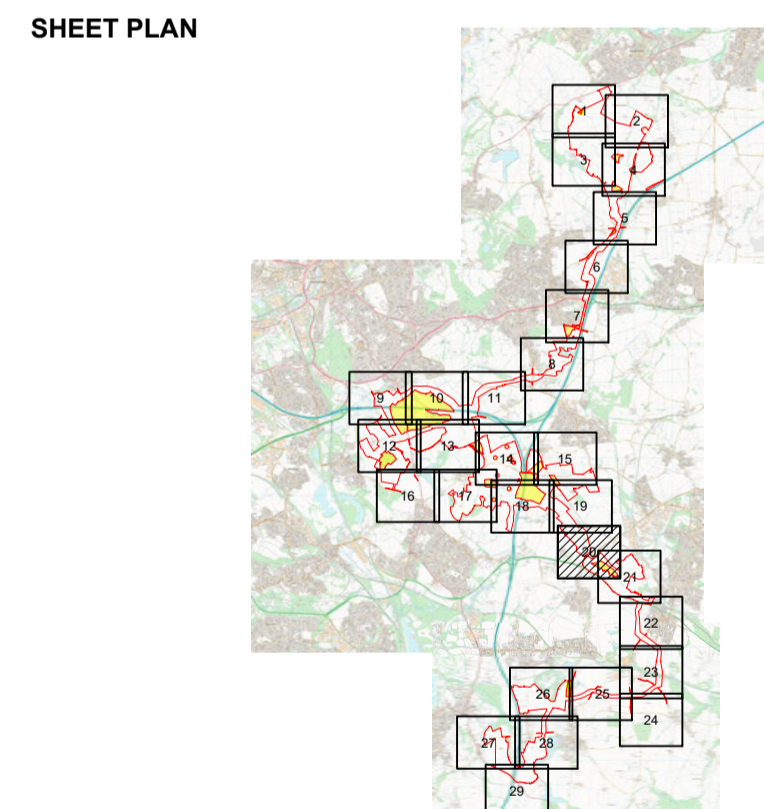
DOCUMENT REFERENCE: EN0110020/APP/2.4
 APPLICATION NUMBER: EN0110020





- NOTES**
1. ALL DIMENSIONS ARE IN METRES UNLESS STATED OTHERWISE.
 2. DO NOT SCALE FROM THIS DRAWING. USE ONLY PRINTED DIMENSIONS.
 3. THE PROPOSED WORKS SHOWN ARE ILLUSTRATIVE ONLY AND WILL BE SUBJECT TO CHANGE AS PART OF DETAILED DESIGN DEVELOPMENT. ANY CHANGES WILL BE LIMITED TO BEING WITHIN THE ORDER LIMITS AND ANY OTHER CONSTRAINTS INCLUDED IN THE DEVELOPMENT CONSENT ORDER.
 4. THESE PLANS SHOULD BE READ IN CONJUNCTION WITH THE SCHEDULES 4 TO 6 (INCLUSIVE) OF THE DEVELOPMENT CONSENT ORDER.
 5. THESE PLANS SHOULD ALSO BE READ IN CONJUNCTION WITH THE OUTLINE CONSTRUCTION ENVIRONMENTAL MANAGEMENT PLAN (EN0110020/APP/5.9), THE OUTLINE OPERATIONAL ENVIRONMENTAL MANAGEMENT PLAN (EN0110020/APP/5.10), THE OUTLINE DECOMMISSIONING ENVIRONMENTAL MANAGEMENT PLAN (EN0110020/APP/5.11), THE OUTLINE CONSTRUCTION TRAFFIC MANAGEMENT PLAN (EN0110020/APP/5.12) AND THE OUTLINE PUBLIC RIGHTS OF WAY MANAGEMENT PLAN (EN0110020/APP/5.14).
 6. LINES ADJACENT TO EACH OTHER SHARE THE SAME ALIGNMENT.
 7. PUBLIC RIGHTS OF WAY WITHIN THE ORDER LIMITS WILL BE SUBJECT TO MANAGEMENT MEASURES DEFINED IN THE OUTLINE PUBLIC RIGHTS OF WAY MANAGEMENT PLAN (EN0110020/APP/5.14).
 8. THE LOCAL AUTHORITIES' BOUNDARIES AND TITLES ARE CORRECT AT THE TIME OF SUBMISSION.

- LEGEND**
- ORDER LIMITS
 - LAND EXCLUDED FROM ORDER LIMITS
 - LOCAL AUTHORITY BOUNDARY
 - 01/01 EXISTING ACCESS TO BE CLOSED
 - 01/01 EXISTING ACCESS TO BE MANAGED DURING CONSTRUCTION
 - 01/01 EXISTING ACCESS TO BE RETAINED AND IMPROVED
 - 01/01 NEW ACCESS TO BE PROVIDED
 - PRoW 01/01 PUBLIC RIGHT OF WAY IDENTIFIER
 - PP 01/01 NEW PERMISSIVE PATH IDENTIFIER
 - EXISTING PUBLIC RIGHT OF WAY
 - PROPOSED INDICATIVE LOCATION OF TEMPORARY PUBLIC RIGHT OF WAY DIVERSION
 - PROPOSED INDICATIVE LOCATION OF PERMANENT PUBLIC RIGHT OF WAY DIVERSION
 - PROPOSED INDICATIVE LOCATION OF TEMPORARY PUBLIC RIGHT OF WAY CLOSURE
 - PROPOSED INDICATIVE LOCATION OF PERMANENT PUBLIC RIGHT OF WAY CLOSURE
 - NEW PERMISSIVE PATH
 - EXISTING PRIVATE ROAD TO BE RETAINED AND MANAGED DURING WORKS
 - EXISTING PRIVATE ROAD
 - EXISTING NATIONAL CYCLEWAY LINK ROUTE
 - PERMANENT ALTERATION OF LAYOUT
 - TEMPORARY ALTERATION OF LAYOUT
 - HIGHWAY WORKS



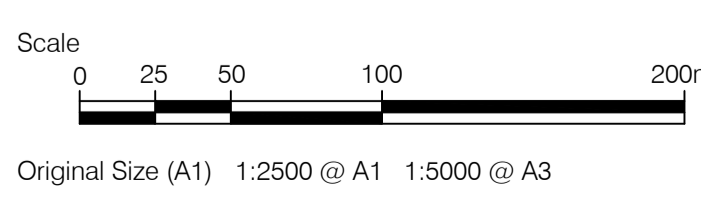
ISSUE	DATE	REMARKS	DRAWN	CHECK	APPROVED
01	03/06/2026	DCO Submission	JT	MEK	JH

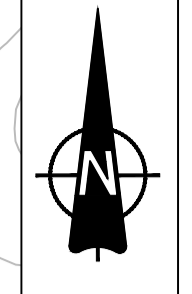
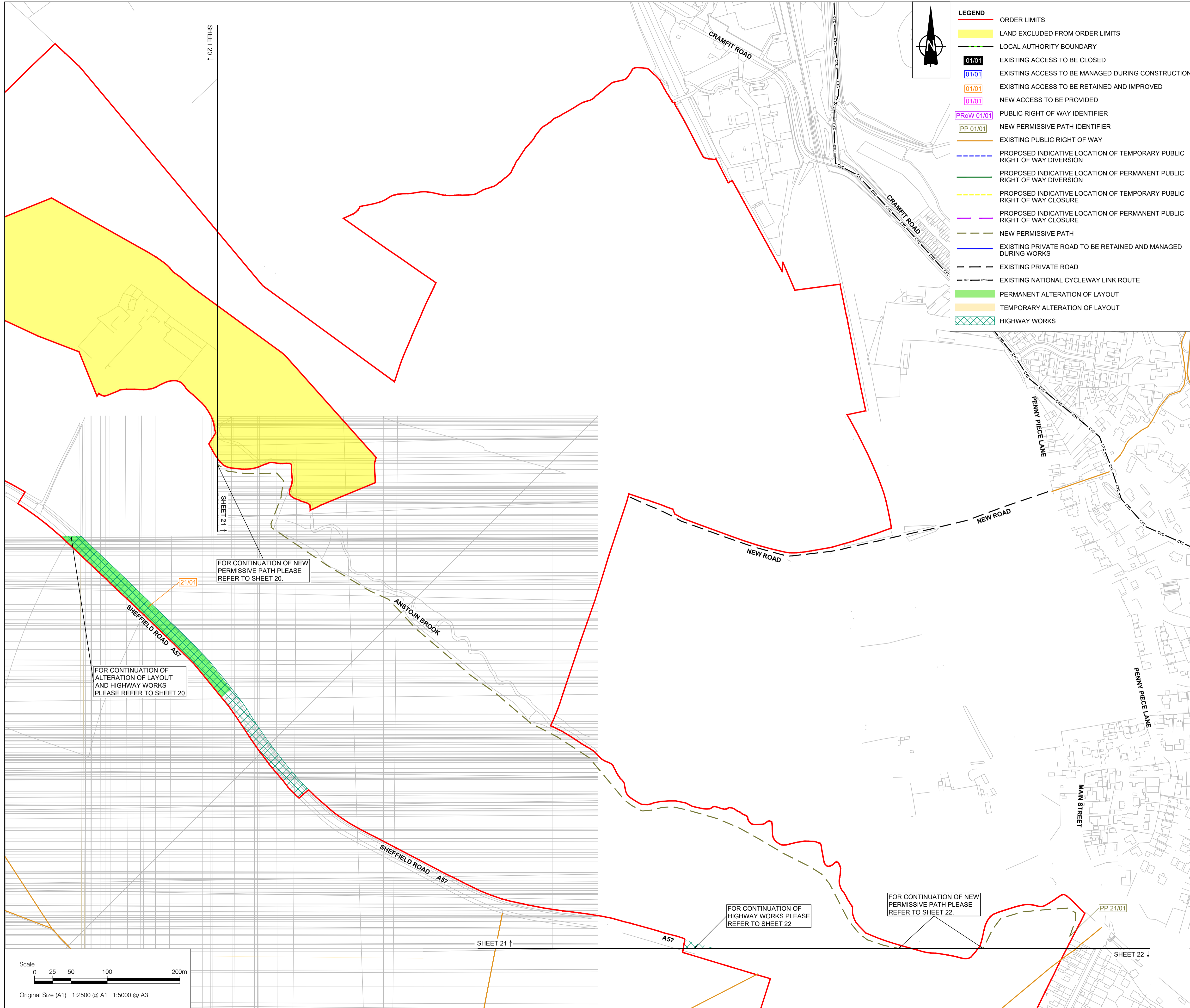
TITLE:
Streets, Rights of Way and Access Plans
Sheet 20 of 29
Whitestone Solar Farm
Regulation 5 (2)(k)

DRAWING DATE: 03/06/2026

SCALE: 1:2500 SHEET: Sheet 20 of 29
 SIZE: A1 REVISION: 01

DOCUMENT REFERENCE: EN0110020/APP/2.4
 APPLICATION NUMBER: EN0110020

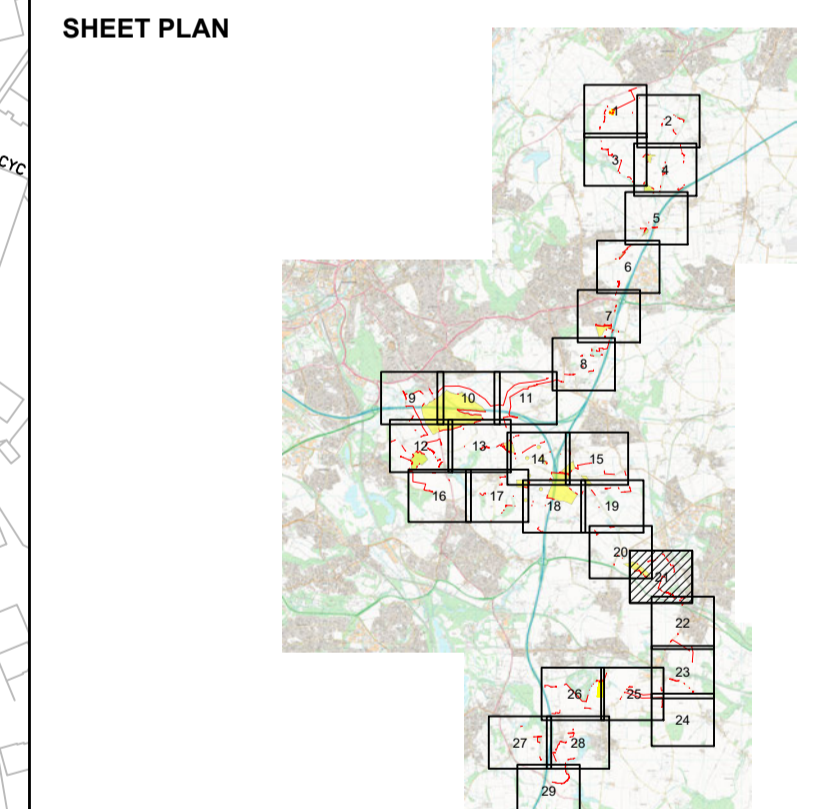




LEGEND

- ORDER LIMITS
- LAND EXCLUDED FROM ORDER LIMITS
- LOCAL AUTHORITY BOUNDARY
- 01/01 EXISTING ACCESS TO BE CLOSED
- 01/01 EXISTING ACCESS TO BE MANAGED DURING CONSTRUCTION
- 01/01 EXISTING ACCESS TO BE RETAINED AND IMPROVED
- 01/01 NEW ACCESS TO BE PROVIDED
- PRow 01/01 PUBLIC RIGHT OF WAY IDENTIFIER
- PP 01/01 NEW PERMISSIVE PATH IDENTIFIER
- EXISTING PUBLIC RIGHT OF WAY
- PROPOSED INDICATIVE LOCATION OF TEMPORARY PUBLIC RIGHT OF WAY DIVERSION
- PROPOSED INDICATIVE LOCATION OF PERMANENT PUBLIC RIGHT OF WAY DIVERSION
- PROPOSED INDICATIVE LOCATION OF TEMPORARY PUBLIC RIGHT OF WAY CLOSURE
- PROPOSED INDICATIVE LOCATION OF PERMANENT PUBLIC RIGHT OF WAY CLOSURE
- NEW PERMISSIVE PATH
- EXISTING PRIVATE ROAD TO BE RETAINED AND MANAGED DURING WORKS
- EXISTING PRIVATE ROAD
- EXISTING NATIONAL CYCLEWAY LINK ROUTE
- PERMANENT ALTERATION OF LAYOUT
- TEMPORARY ALTERATION OF LAYOUT
- HIGHWAY WORKS

- NOTES**
1. ALL DIMENSIONS ARE IN METRES UNLESS STATED OTHERWISE.
 2. DO NOT SCALE FROM THIS DRAWING. USE ONLY PRINTED DIMENSIONS.
 3. THE PROPOSED WORKS SHOWN ARE ILLUSTRATIVE ONLY AND WILL BE SUBJECT TO CHANGE AS PART OF DETAILED DESIGN DEVELOPMENT. ANY CHANGES WILL BE LIMITED TO BEING WITHIN THE ORDER LIMITS AND ANY OTHER CONSTRAINTS INCLUDED IN THE DEVELOPMENT CONSENT ORDER.
 4. THESE PLANS SHOULD BE READ IN CONJUNCTION WITH THE SCHEDULES 4 TO 6 (INCLUSIVE) OF THE DEVELOPMENT CONSENT ORDER.
 5. THESE PLANS SHOULD ALSO BE READ IN CONJUNCTION WITH THE OUTLINE CONSTRUCTION ENVIRONMENTAL MANAGEMENT PLAN (EN0110020/APP/5.9), THE OUTLINE OPERATIONAL ENVIRONMENTAL MANAGEMENT PLAN (EN0110020/APP/5.10), THE OUTLINE DECOMMISSIONING ENVIRONMENTAL MANAGEMENT PLAN (EN0110020/APP/5.11), THE OUTLINE CONSTRUCTION TRAFFIC MANAGEMENT PLAN (EN0110020/APP/5.12) AND THE OUTLINE PUBLIC RIGHTS OF WAY MANAGEMENT PLAN (EN0110020/APP/5.14).
 6. LINES ADJACENT TO EACH OTHER SHARE THE SAME ALIGNMENT.
 7. PUBLIC RIGHTS OF WAY WITHIN THE ORDER LIMITS WILL BE SUBJECT TO MANAGEMENT MEASURES DEFINED IN THE OUTLINE PUBLIC RIGHTS OF WAY MANAGEMENT PLAN (EN0110020/APP/5.14).
 8. THE LOCAL AUTHORITIES' BOUNDARIES AND TITLES ARE CORRECT AT THE TIME OF SUBMISSION.



--	--	--	--	--	--	--	--	--	--

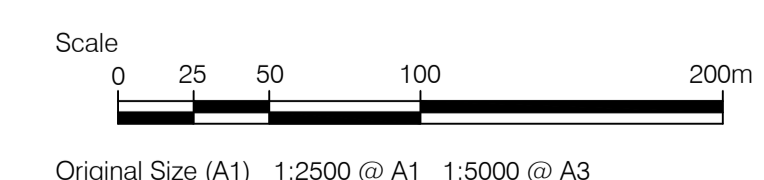
01	03/06/2026	DCO Submission	JT	MEK	JH
ISSUE	DATE	REMARKS	DRAWN	CHECK	APPROVED

TITLE:
Streets, Rights of Way and Access Plans
Sheet 21 of 29
Whitestone Solar Farm
Regulation 5 (2)(k)

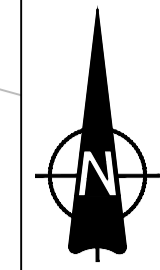
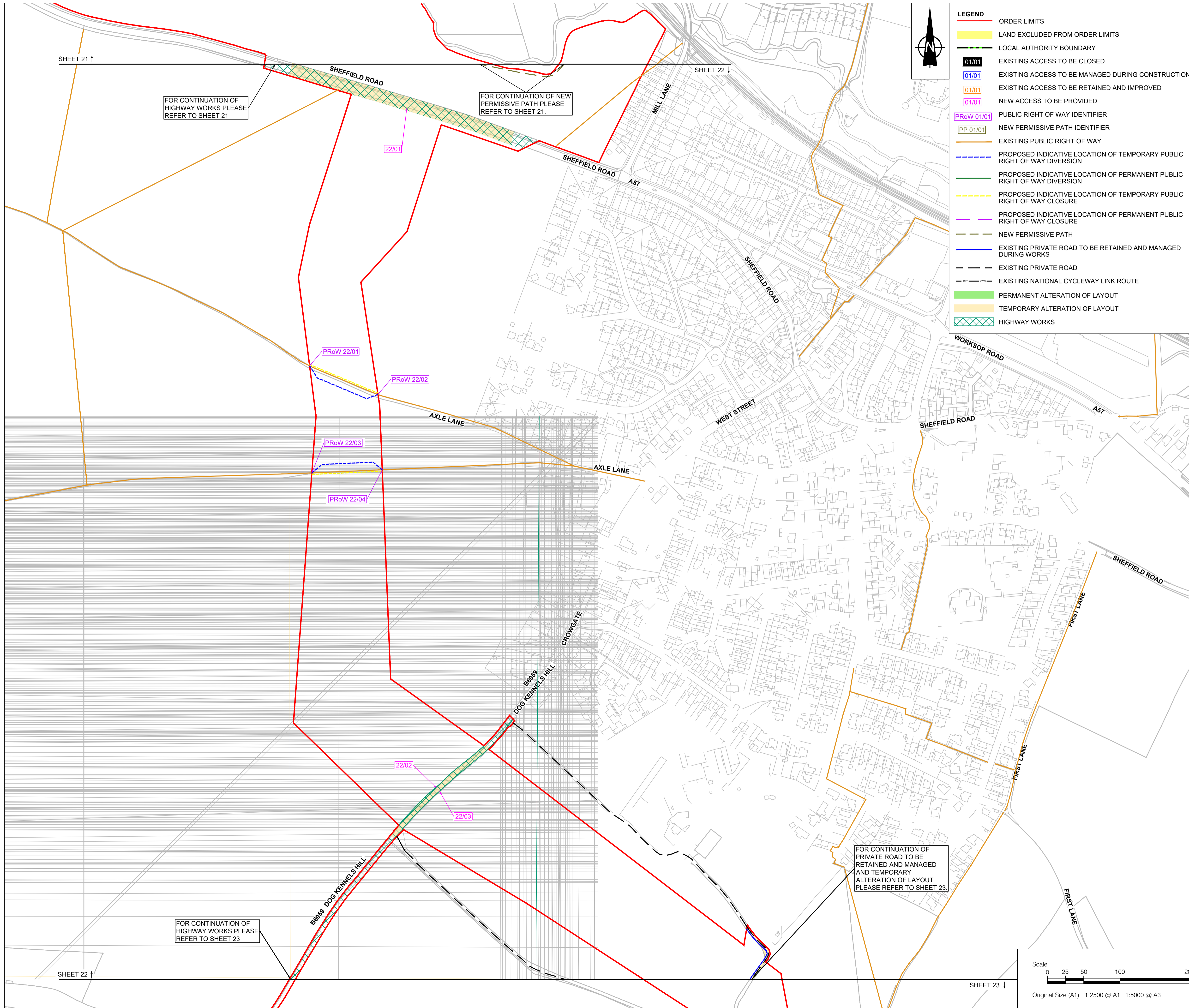
DRAWING DATE: 03/06/2026

SCALE: 1:2500 SHEET: Sheet 21 of 29
 SIZE: A1 REVISION: 01

DOCUMENT REFERENCE: EN0110020/APP/2.4
 APPLICATION NUMBER: EN0110020



Sources: Esri, TomTom, Garmin, FAO, NOAA, USGS, © OpenStreetMap contributors, and the GIS User Community. Reproduced from Ordnance Survey digital map data © Crown copyright 2026. All rights reserved. License number 0000848182



LEGEND

- ORDER LIMITS
- LAND EXCLUDED FROM ORDER LIMITS
- LOCAL AUTHORITY BOUNDARY
- 01/01 EXISTING ACCESS TO BE CLOSED
- 01/01 EXISTING ACCESS TO BE MANAGED DURING CONSTRUCTION
- 01/01 EXISTING ACCESS TO BE RETAINED AND IMPROVED
- 01/01 NEW ACCESS TO BE PROVIDED
- PRow 01/01 PUBLIC RIGHT OF WAY IDENTIFIER
- PP 01/01 NEW PERMISSIVE PATH IDENTIFIER
- EXISTING PUBLIC RIGHT OF WAY
- PROPOSED INDICATIVE LOCATION OF TEMPORARY PUBLIC RIGHT OF WAY DIVERSION
- PROPOSED INDICATIVE LOCATION OF PERMANENT PUBLIC RIGHT OF WAY DIVERSION
- PROPOSED INDICATIVE LOCATION OF TEMPORARY PUBLIC RIGHT OF WAY CLOSURE
- PROPOSED INDICATIVE LOCATION OF PERMANENT PUBLIC RIGHT OF WAY CLOSURE
- NEW PERMISSIVE PATH
- EXISTING PRIVATE ROAD TO BE RETAINED AND MANAGED DURING WORKS
- EXISTING PRIVATE ROAD
- EXISTING NATIONAL CYCLEWAY LINK ROUTE
- PERMANENT ALTERATION OF LAYOUT
- TEMPORARY ALTERATION OF LAYOUT
- HIGHWAY WORKS

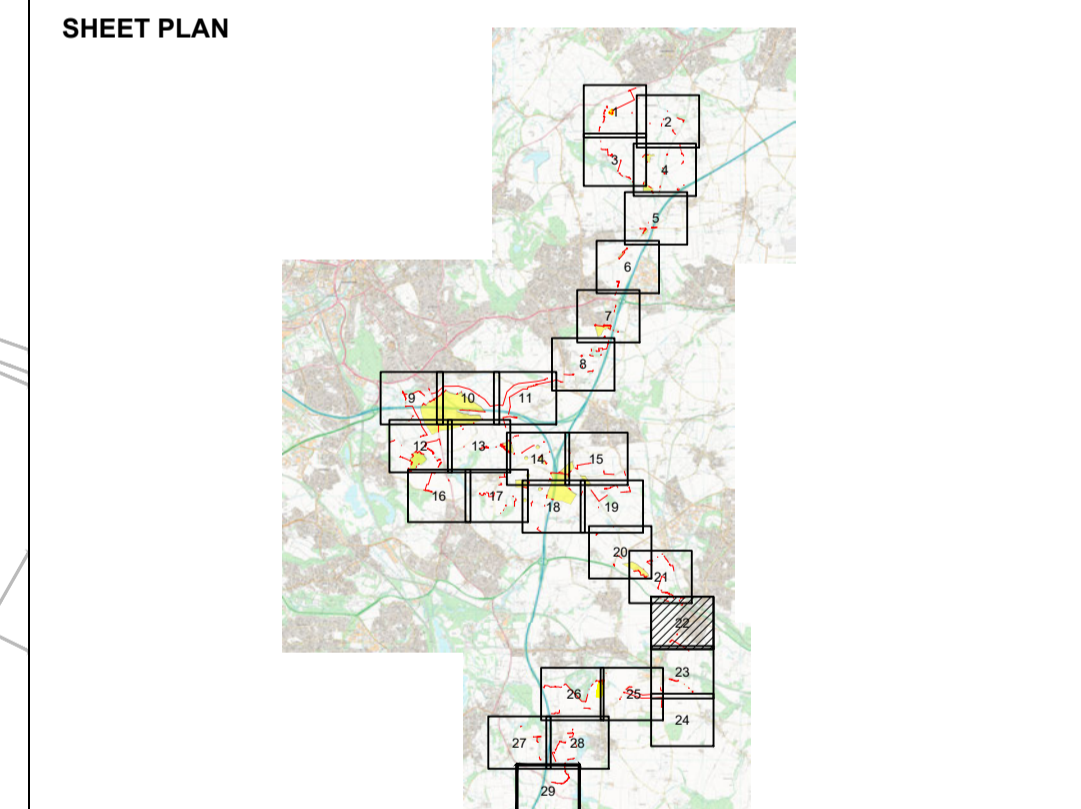
- NOTES**
1. ALL DIMENSIONS ARE IN METRES UNLESS STATED OTHERWISE.
 2. DO NOT SCALE FROM THIS DRAWING. USE ONLY PRINTED DIMENSIONS.
 3. THE PROPOSED WORKS SHOWN ARE ILLUSTRATIVE ONLY AND WILL BE SUBJECT TO CHANGE AS PART OF DETAILED DESIGN DEVELOPMENT. ANY CHANGES WILL BE LIMITED TO BEING WITHIN THE ORDER LIMITS AND ANY OTHER CONSTRAINTS INCLUDED IN THE DEVELOPMENT CONSENT ORDER.
 4. THESE PLANS SHOULD BE READ IN CONJUNCTION WITH THE SCHEDULES 4 TO 6 (INCLUSIVE) OF THE DEVELOPMENT CONSENT ORDER.
 5. THESE PLANS SHOULD ALSO BE READ IN CONJUNCTION WITH THE OUTLINE CONSTRUCTION ENVIRONMENTAL MANAGEMENT PLAN (EN0110020/APP/5.9), THE OUTLINE OPERATIONAL ENVIRONMENTAL MANAGEMENT PLAN (EN0110020/APP/5.10), THE OUTLINE DECOMMISSIONING ENVIRONMENTAL MANAGEMENT PLAN (EN0110020/APP/5.11), THE OUTLINE CONSTRUCTION TRAFFIC MANAGEMENT PLAN (EN0110020/APP/5.12) AND THE OUTLINE PUBLIC RIGHTS OF WAY MANAGEMENT PLAN (EN0110020/APP/5.14).
 6. LINES ADJACENT TO EACH OTHER SHARE THE SAME ALIGNMENT.
 7. PUBLIC RIGHTS OF WAY WITHIN THE ORDER LIMITS WILL BE SUBJECT TO MANAGEMENT MEASURES DEFINED IN THE OUTLINE PUBLIC RIGHTS OF WAY MANAGEMENT PLAN (EN0110020/APP/5.14).
 8. THE LOCAL AUTHORITIES' BOUNDARIES AND TITLES ARE CORRECT AT THE TIME OF SUBMISSION.

FOR CONTINUATION OF HIGHWAY WORKS PLEASE REFER TO SHEET 21

FOR CONTINUATION OF NEW PERMISSIVE PATH PLEASE REFER TO SHEET 21.

FOR CONTINUATION OF PRIVATE ROAD TO BE RETAINED AND MANAGED AND TEMPORARY ALTERATION OF LAYOUT PLEASE REFER TO SHEET 23.

FOR CONTINUATION OF HIGHWAY WORKS PLEASE REFER TO SHEET 23



--	--	--	--	--	--	--	--

01	03/06/2026	DCO Submission	JT	MEK	JH
ISSUE	DATE	REMARKS	DRAWN	CHECK	APPROVED

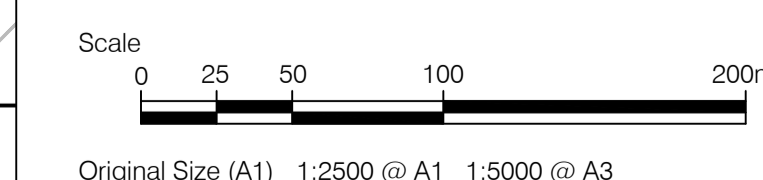
TITLE:
Streets, Rights of Way and Access Plans
Sheet 22 of 29
Whitestone Solar Farm
Regulation 5 (2)(k)

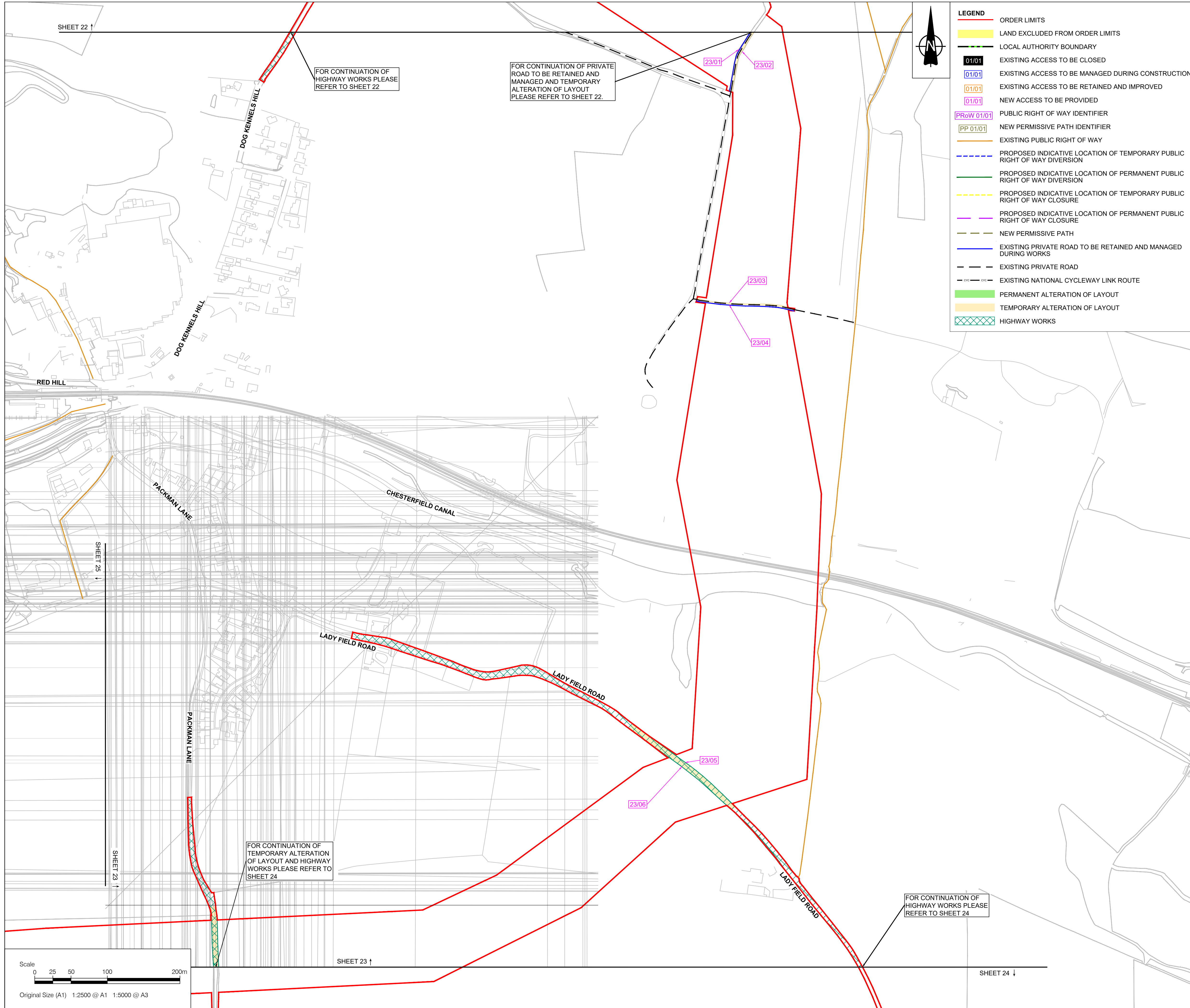
DRAWING DATE: 03/06/2026

SCALE: 1:2500 SHEET: Sheet 22 of 29
 SIZE: A1 REVISION: 01

DOCUMENT REFERENCE: EN0110020/APP/2.4

APPLICATION NUMBER: EN0110020

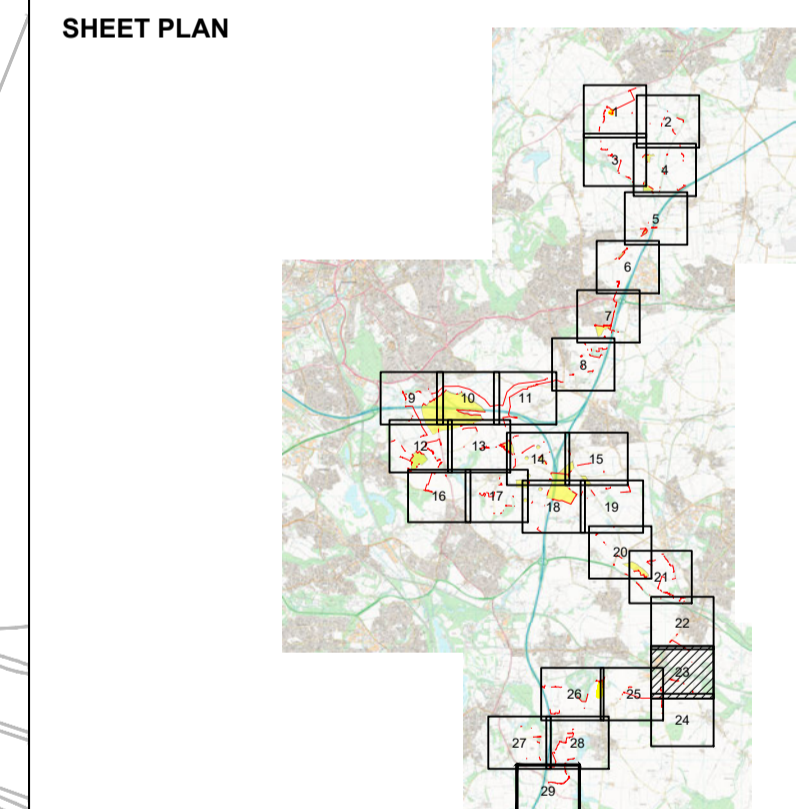




LEGEND

- ORDER LIMITS
- LAND EXCLUDED FROM ORDER LIMITS
- LOCAL AUTHORITY BOUNDARY
- 01/01 EXISTING ACCESS TO BE CLOSED
- 01/01 EXISTING ACCESS TO BE MANAGED DURING CONSTRUCTION
- 01/01 EXISTING ACCESS TO BE RETAINED AND IMPROVED
- 01/01 NEW ACCESS TO BE PROVIDED
- PRoW 01/01 PUBLIC RIGHT OF WAY IDENTIFIER
- PP 01/01 NEW PERMISSIVE PATH IDENTIFIER
- EXISTING PUBLIC RIGHT OF WAY
- PROPOSED INDICATIVE LOCATION OF TEMPORARY PUBLIC RIGHT OF WAY DIVERSION
- PROPOSED INDICATIVE LOCATION OF PERMANENT PUBLIC RIGHT OF WAY DIVERSION
- PROPOSED INDICATIVE LOCATION OF TEMPORARY PUBLIC RIGHT OF WAY CLOSURE
- PROPOSED INDICATIVE LOCATION OF PERMANENT PUBLIC RIGHT OF WAY CLOSURE
- NEW PERMISSIVE PATH
- EXISTING PRIVATE ROAD TO BE RETAINED AND MANAGED DURING WORKS
- EXISTING PRIVATE ROAD
- EXISTING NATIONAL CYCLEWAY LINK ROUTE
- PERMANENT ALTERATION OF LAYOUT
- TEMPORARY ALTERATION OF LAYOUT
- HIGHWAY WORKS

- NOTES**
1. ALL DIMENSIONS ARE IN METRES UNLESS STATED OTHERWISE.
 2. DO NOT SCALE FROM THIS DRAWING. USE ONLY PRINTED DIMENSIONS.
 3. THE PROPOSED WORKS SHOWN ARE ILLUSTRATIVE ONLY AND WILL BE SUBJECT TO CHANGE AS PART OF DETAILED DESIGN DEVELOPMENT. ANY CHANGES WILL BE LIMITED TO BEING WITHIN THE ORDER LIMITS AND ANY OTHER CONSTRAINTS INCLUDED IN THE DEVELOPMENT CONSENT ORDER.
 4. THESE PLANS SHOULD BE READ IN CONJUNCTION WITH THE SCHEDULES 4 TO 6 (INCLUSIVE) OF THE DEVELOPMENT CONSENT ORDER.
 5. THESE PLANS SHOULD ALSO BE READ IN CONJUNCTION WITH THE OUTLINE CONSTRUCTION ENVIRONMENTAL MANAGEMENT PLAN (EN0110020/APP/5.9), THE OUTLINE OPERATIONAL ENVIRONMENTAL MANAGEMENT PLAN (EN0110020/APP/5.10), THE OUTLINE DECOMMISSIONING ENVIRONMENTAL MANAGEMENT PLAN (EN0110020/APP/5.11), THE OUTLINE CONSTRUCTION TRAFFIC MANAGEMENT PLAN (EN0110020/APP/5.12) AND THE OUTLINE PUBLIC RIGHTS OF WAY MANAGEMENT PLAN (EN0110020/APP/5.14).
 6. LINES ADJACENT TO EACH OTHER SHARE THE SAME ALIGNMENT.
 7. PUBLIC RIGHTS OF WAY WITHIN THE ORDER LIMITS WILL BE SUBJECT TO MANAGEMENT MEASURES DEFINED IN THE OUTLINE PUBLIC RIGHTS OF WAY MANAGEMENT PLAN (EN0110020/APP/5.14).
 8. THE LOCAL AUTHORITIES' BOUNDARIES AND TITLES ARE CORRECT AT THE TIME OF SUBMISSION.



01	03/06/2026	DCO Submission	JT	MEK	JH
ISSUE	DATE	REMARKS	DRAWN	CHECK	APPROVED

TITLE:
Streets, Rights of Way and Access Plans
Sheet 23 of 29
Whitestone Solar Farm
Regulation 5 (2)(k)

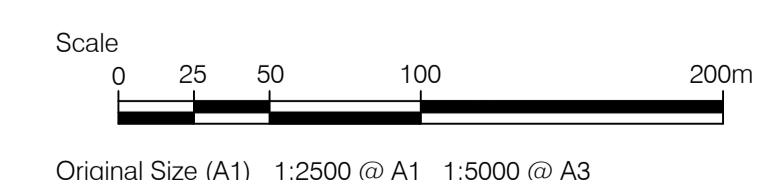
DRAWING DATE: 03/06/2026

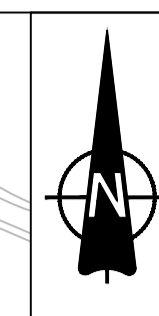
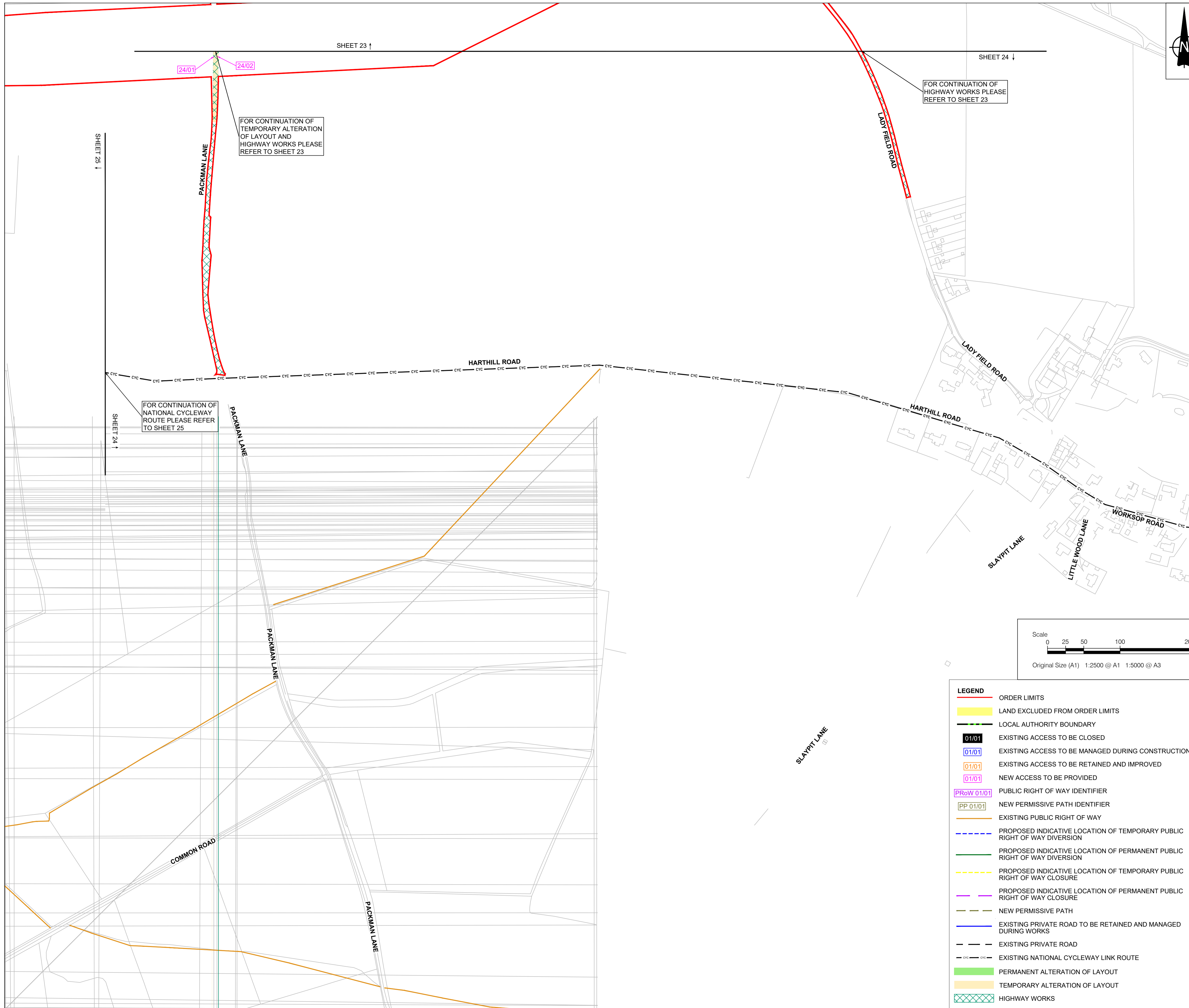
SCALE: 1:2500 SHEET: Sheet 23 of 29

SIZE: A1 REVISION: 01

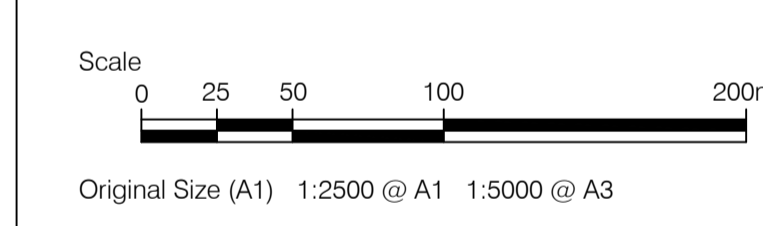
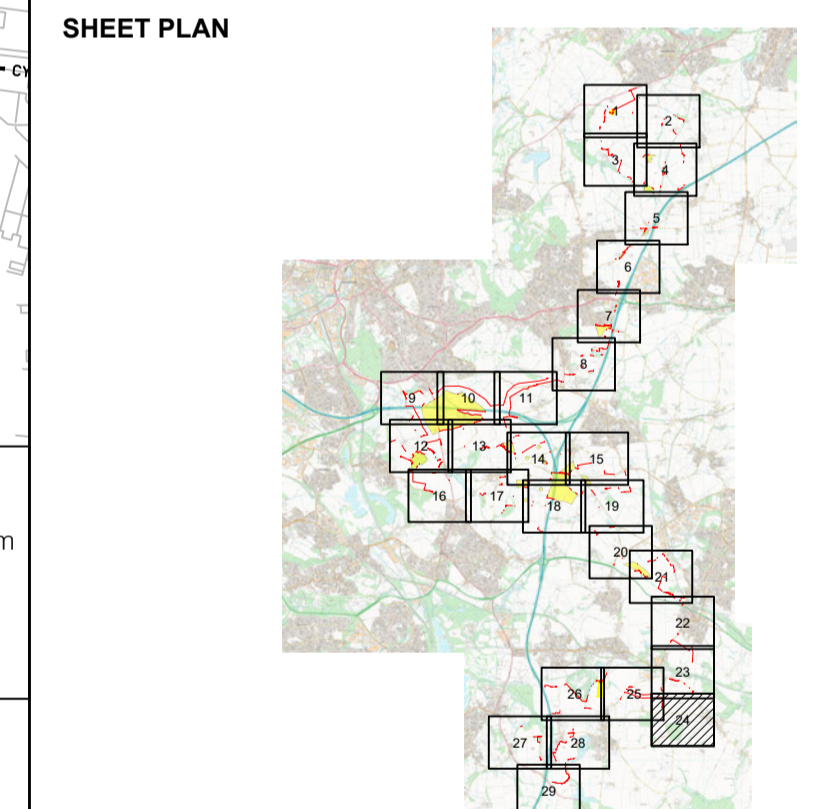
DOCUMENT REFERENCE: EN0110020/APP/2.4

APPLICATION NUMBER: EN0110020





- NOTES**
- ALL DIMENSIONS ARE IN METRES UNLESS STATED OTHERWISE.
 - DO NOT SCALE FROM THIS DRAWING. USE ONLY PRINTED DIMENSIONS.
 - THE PROPOSED WORKS SHOWN ARE ILLUSTRATIVE ONLY AND WILL BE SUBJECT TO CHANGE AS PART OF DETAILED DESIGN DEVELOPMENT. ANY CHANGES WILL BE LIMITED TO BEING WITHIN THE ORDER LIMITS AND ANY OTHER CONSTRAINTS INCLUDED IN THE DEVELOPMENT CONSENT ORDER.
 - THESE PLANS SHOULD BE READ IN CONJUNCTION WITH THE SCHEDULES 4 TO 6 (INCLUSIVE) OF THE DEVELOPMENT CONSENT ORDER.
 - THESE PLANS SHOULD ALSO BE READ IN CONJUNCTION WITH THE OUTLINE CONSTRUCTION ENVIRONMENTAL MANAGEMENT PLAN (EN0110020/APP/5.9), THE OUTLINE OPERATIONAL ENVIRONMENTAL MANAGEMENT PLAN (EN0110020/APP/5.10), THE OUTLINE DECOMMISSIONING ENVIRONMENTAL MANAGEMENT PLAN (EN0110020/APP/5.11), THE OUTLINE CONSTRUCTION TRAFFIC MANAGEMENT PLAN (EN0110020/APP/5.12) AND THE OUTLINE PUBLIC RIGHTS OF WAY MANAGEMENT PLAN (EN0110020/APP/5.14).
 - LINES ADJACENT TO EACH OTHER SHARE THE SAME ALIGNMENT.
 - PUBLIC RIGHTS OF WAY WITHIN THE ORDER LIMITS WILL BE SUBJECT TO MANAGEMENT MEASURES DEFINED IN THE OUTLINE PUBLIC RIGHTS OF WAY MANAGEMENT PLAN (EN0110020/APP/5.14).
 - THE LOCAL AUTHORITIES' BOUNDARIES AND TITLES ARE CORRECT AT THE TIME OF SUBMISSION.



- LEGEND**
- ORDER LIMITS
 - LAND EXCLUDED FROM ORDER LIMITS
 - LOCAL AUTHORITY BOUNDARY
 - 01/01 EXISTING ACCESS TO BE CLOSED
 - 01/01 EXISTING ACCESS TO BE MANAGED DURING CONSTRUCTION
 - 01/01 EXISTING ACCESS TO BE RETAINED AND IMPROVED
 - 01/01 NEW ACCESS TO BE PROVIDED
 - PRoW 01/01 PUBLIC RIGHT OF WAY IDENTIFIER
 - PP 01/01 NEW PERMISSIVE PATH IDENTIFIER
 - EXISTING PUBLIC RIGHT OF WAY
 - PROPOSED INDICATIVE LOCATION OF TEMPORARY PUBLIC RIGHT OF WAY DIVERSION
 - PROPOSED INDICATIVE LOCATION OF PERMANENT PUBLIC RIGHT OF WAY DIVERSION
 - PROPOSED INDICATIVE LOCATION OF TEMPORARY PUBLIC RIGHT OF WAY CLOSURE
 - PROPOSED INDICATIVE LOCATION OF PERMANENT PUBLIC RIGHT OF WAY CLOSURE
 - NEW PERMISSIVE PATH
 - EXISTING PRIVATE ROAD TO BE RETAINED AND MANAGED DURING WORKS
 - EXISTING PRIVATE ROAD
 - EXISTING NATIONAL CYCLEWAY LINK ROUTE
 - PERMANENT ALTERATION OF LAYOUT
 - TEMPORARY ALTERATION OF LAYOUT
 - HIGHWAY WORKS

ISSUE	DATE	REMARKS	DRAWN	CHECK	APPROVED
01	03/06/2026	DCO Submission	JT	MEK	JH

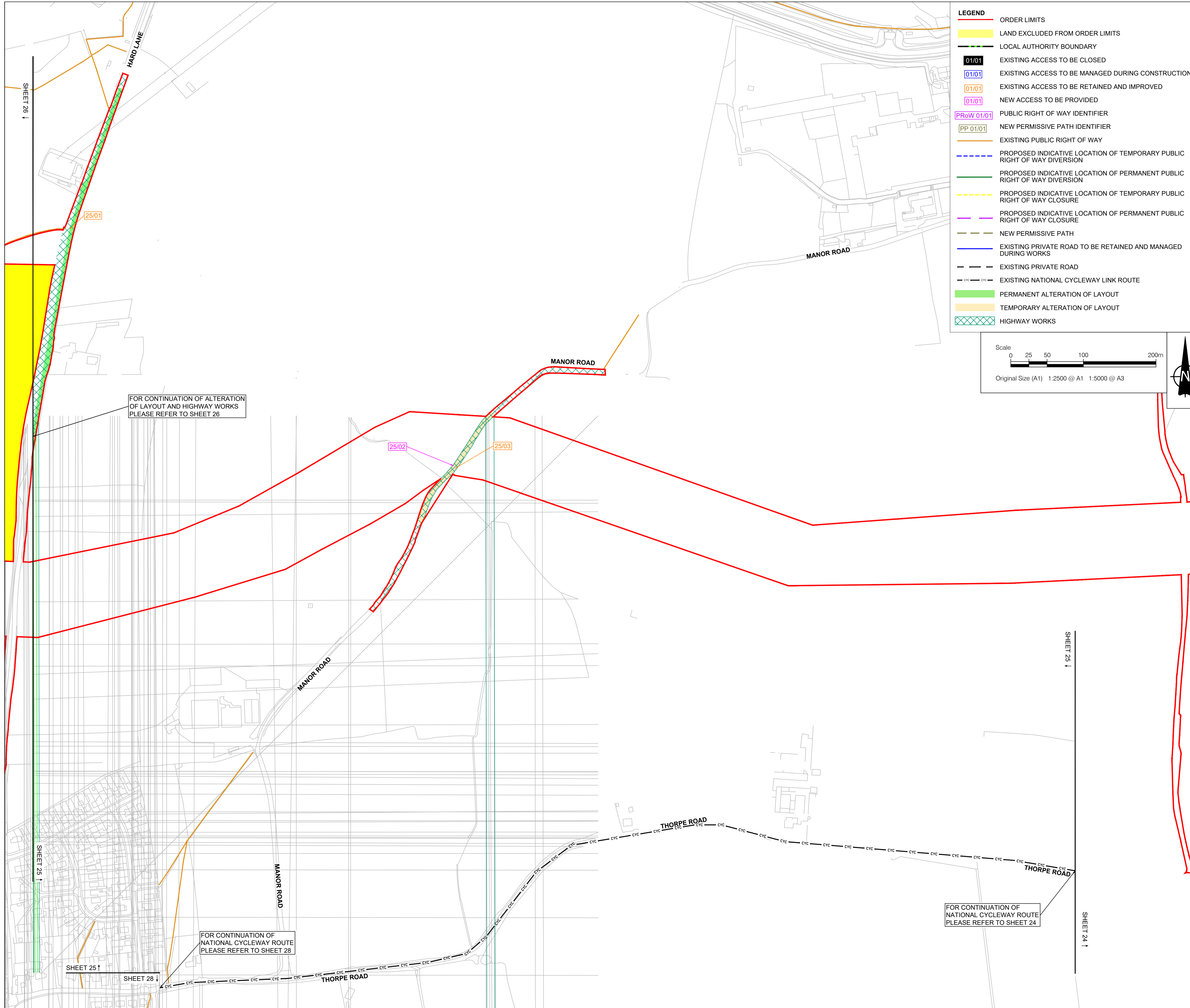
TITLE:
Streets, Rights of Way and Access Plans
Sheet 24 of 29
Whitestone Solar Farm
Regulation 5 (2)(k)

DRAWING DATE: 03/06/2026

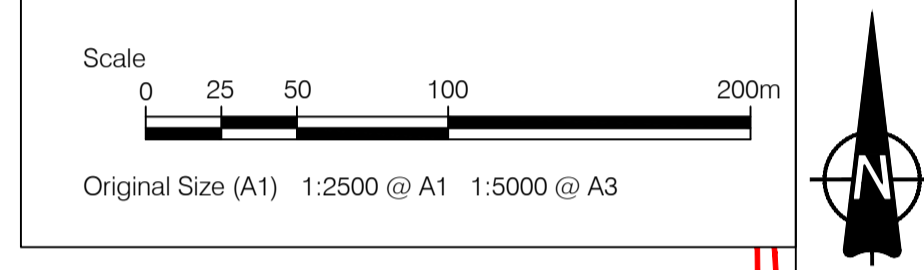
SCALE: 1:2500 SHEET: Sheet 24 of 29
 SIZE: A1 REVISION: 01

DOCUMENT REFERENCE: EN0110020/APP/2.4
 APPLICATION NUMBER: EN0110020

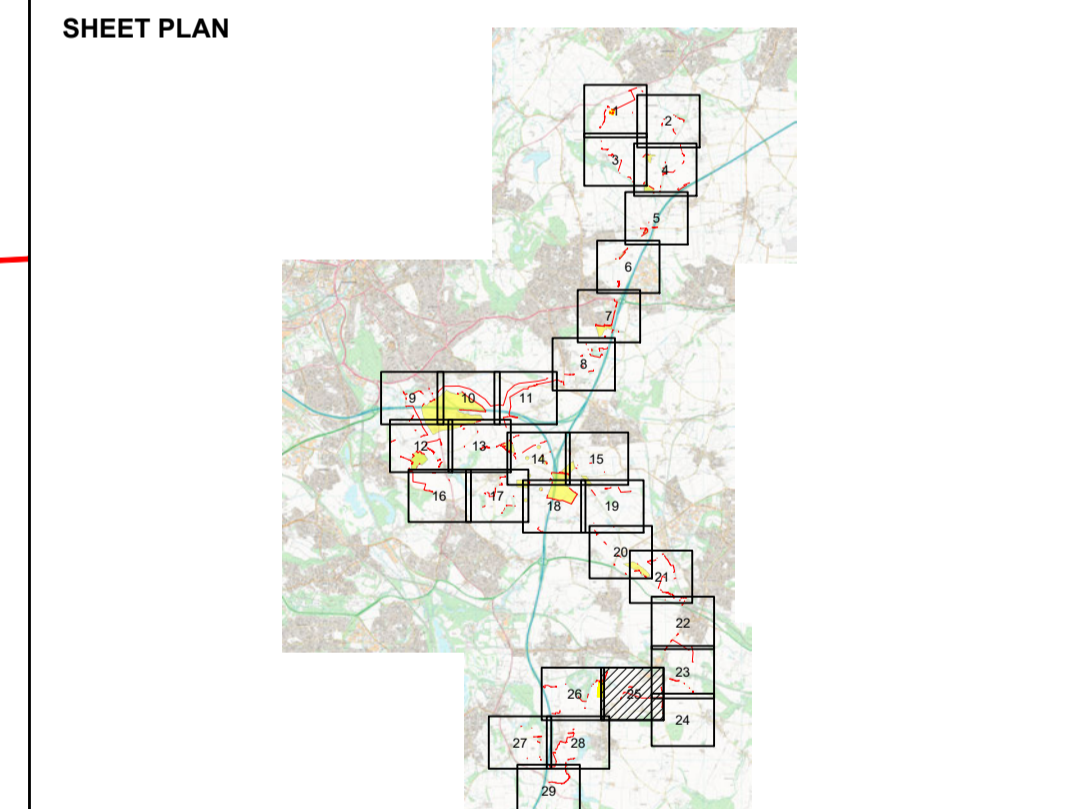




- LEGEND**
- ORDER LIMITS
 - LAND EXCLUDED FROM ORDER LIMITS
 - LOCAL AUTHORITY BOUNDARY
 - 01/01 EXISTING ACCESS TO BE CLOSED
 - 01/01 EXISTING ACCESS TO BE MANAGED DURING CONSTRUCTION
 - 01/01 EXISTING ACCESS TO BE RETAINED AND IMPROVED
 - 01/01 NEW ACCESS TO BE PROVIDED
 - PRow 01/01 PUBLIC RIGHT OF WAY IDENTIFIER
 - PP 01/01 NEW PERMISSIVE PATH IDENTIFIER
 - EXISTING PUBLIC RIGHT OF WAY
 - PROPOSED INDICATIVE LOCATION OF TEMPORARY PUBLIC RIGHT OF WAY DIVERSION
 - PROPOSED INDICATIVE LOCATION OF PERMANENT PUBLIC RIGHT OF WAY DIVERSION
 - PROPOSED INDICATIVE LOCATION OF TEMPORARY PUBLIC RIGHT OF WAY CLOSURE
 - PROPOSED INDICATIVE LOCATION OF PERMANENT PUBLIC RIGHT OF WAY CLOSURE
 - NEW PERMISSIVE PATH
 - EXISTING PRIVATE ROAD TO BE RETAINED AND MANAGED DURING WORKS
 - EXISTING PRIVATE ROAD
 - EXISTING NATIONAL CYCLEWAY LINK ROUTE
 - PERMANENT ALTERATION OF LAYOUT
 - TEMPORARY ALTERATION OF LAYOUT
 - HIGHWAY WORKS



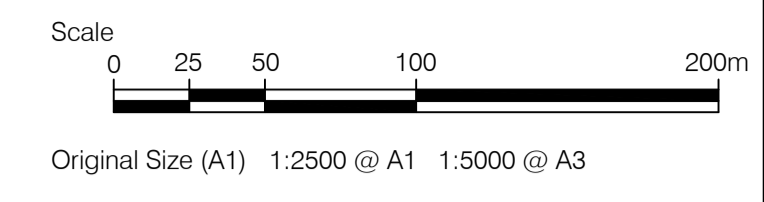
- NOTES**
1. ALL DIMENSIONS ARE IN METRES UNLESS STATED OTHERWISE.
 2. DO NOT SCALE FROM THIS DRAWING. USE ONLY PRINTED DIMENSIONS.
 3. THE PROPOSED WORKS SHOWN ARE ILLUSTRATIVE ONLY AND WILL BE SUBJECT TO CHANGE AS PART OF DETAILED DESIGN DEVELOPMENT. ANY CHANGES WILL BE LIMITED TO BEING WITHIN THE ORDER LIMITS AND ANY OTHER CONSTRAINTS INCLUDED IN THE DEVELOPMENT CONSENT ORDER.
 4. THESE PLANS SHOULD BE READ IN CONJUNCTION WITH THE SCHEDULES 4 TO 6 (INCLUSIVE) OF THE DEVELOPMENT CONSENT ORDER.
 5. THESE PLANS SHOULD ALSO BE READ IN CONJUNCTION WITH THE OUTLINE CONSTRUCTION ENVIRONMENTAL MANAGEMENT PLAN (EN0110020/APP/5.9), THE OUTLINE OPERATIONAL ENVIRONMENTAL MANAGEMENT PLAN (EN0110020/APP/5.10), THE OUTLINE DECOMMISSIONING ENVIRONMENTAL MANAGEMENT PLAN (EN0110020/APP/5.11), THE OUTLINE CONSTRUCTION TRAFFIC MANAGEMENT PLAN (EN0110020/APP/5.12) AND THE OUTLINE PUBLIC RIGHTS OF WAY MANAGEMENT PLAN (EN0110020/APP/5.14).
 6. LINES ADJACENT TO EACH OTHER SHARE THE SAME ALIGNMENT.
 7. PUBLIC RIGHTS OF WAY WITHIN THE ORDER LIMITS WILL BE SUBJECT TO MANAGEMENT MEASURES DEFINED IN THE OUTLINE PUBLIC RIGHTS OF WAY MANAGEMENT PLAN (EN0110020/APP/5.14).
 8. THE LOCAL AUTHORITIES' BOUNDARIES AND TITLES ARE CORRECT AT THE TIME OF SUBMISSION.



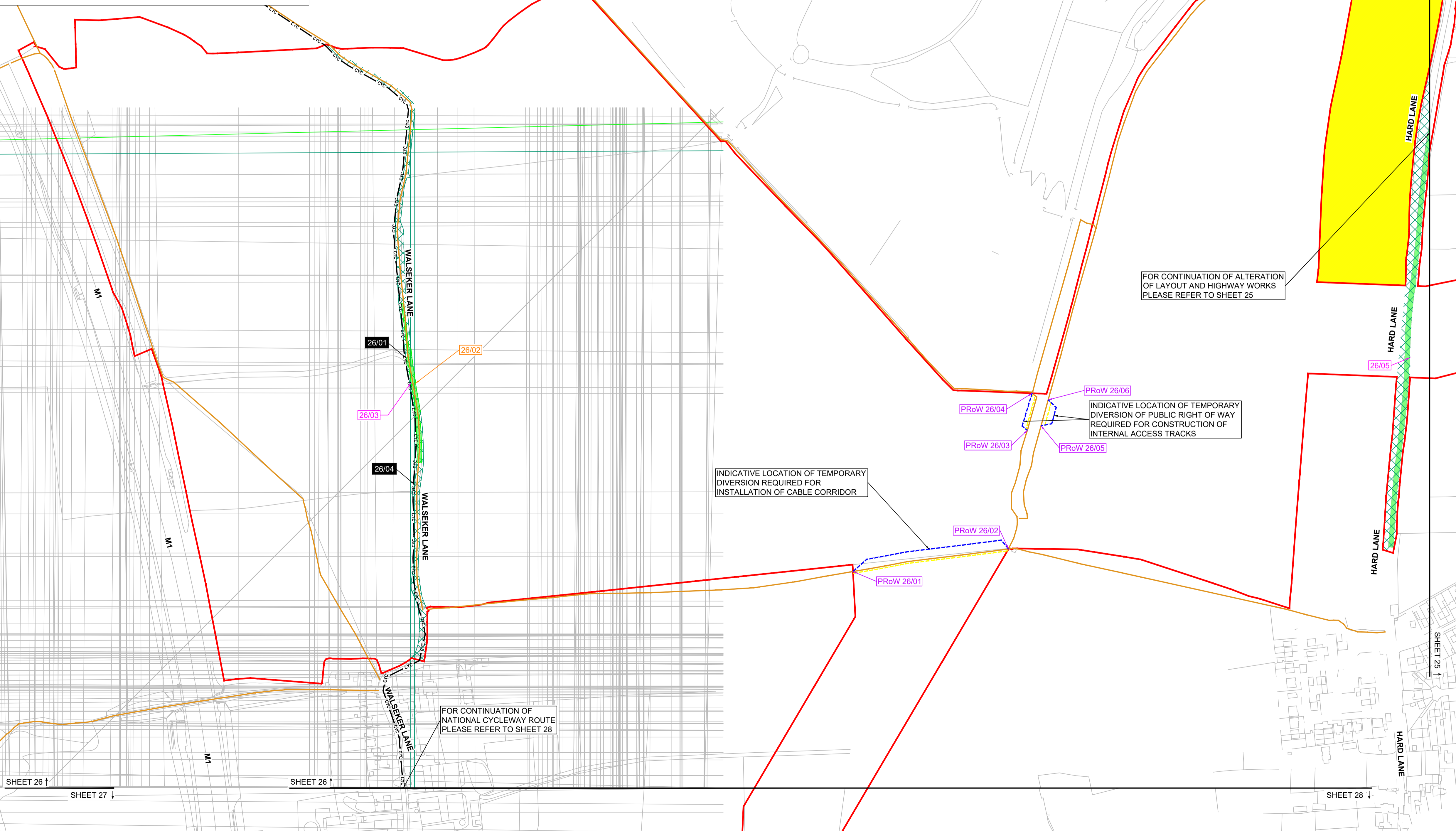
01	03/06/2026	DCO Submission	JT	MEK	JH				
ISSUE	DATE	REMARKS	DRAWN	CHECK	APPROVED				
<p>TITLE: Streets, Rights of Way and Access Plans Sheet 25 of 29 Whitestone Solar Farm Regulation 5 (2)(k)</p>									
DRAWING DATE: 03/06/2026									
SCALE: 1:2500					SHEET: Sheet 25 of 29				
SIZE: A1					REVISION: 01				
DOCUMENT REFERENCE: EN0110020/APP/2.4									
APPLICATION NUMBER: EN0110020									

LEGEND

[Red line]	ORDER LIMITS
[Yellow area]	LAND EXCLUDED FROM ORDER LIMITS
[Black dashed line]	LOCAL AUTHORITY BOUNDARY
[Black box with 01/01]	EXISTING ACCESS TO BE CLOSED
[Blue box with 01/01]	EXISTING ACCESS TO BE MANAGED DURING CONSTRUCTION
[Orange box with 01/01]	EXISTING ACCESS TO BE RETAINED AND IMPROVED
[Pink box with 01/01]	NEW ACCESS TO BE PROVIDED
[Purple box with PRoW 01/01]	PUBLIC RIGHT OF WAY IDENTIFIER
[Green box with PP 01/01]	NEW PERMISSIVE PATH IDENTIFIER
[Orange line]	EXISTING PUBLIC RIGHT OF WAY
[Blue dashed line]	PROPOSED INDICATIVE LOCATION OF TEMPORARY PUBLIC RIGHT OF WAY DIVERSION
[Green dashed line]	PROPOSED INDICATIVE LOCATION OF PERMANENT PUBLIC RIGHT OF WAY DIVERSION
[Yellow dashed line]	PROPOSED INDICATIVE LOCATION OF TEMPORARY PUBLIC RIGHT OF WAY CLOSURE
[Pink dashed line]	PROPOSED INDICATIVE LOCATION OF PERMANENT PUBLIC RIGHT OF WAY CLOSURE
[Green dashed line]	NEW PERMISSIVE PATH
[Blue dashed line]	EXISTING PRIVATE ROAD TO BE RETAINED AND MANAGED DURING WORKS
[Black dashed line]	EXISTING PRIVATE ROAD
[Black dashed line with 'CWC']	EXISTING NATIONAL CYCLEWAY LINK ROUTE
[Green area]	PERMANENT ALTERATION OF LAYOUT
[Yellow area]	TEMPORARY ALTERATION OF LAYOUT
[Green hatched area]	HIGHWAY WORKS



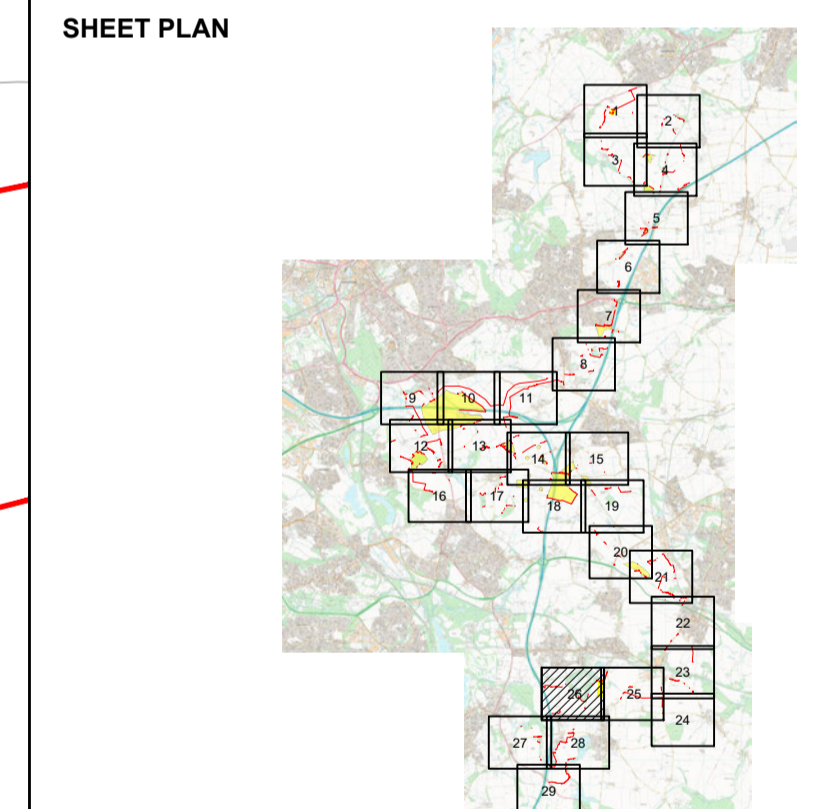
- NOTES**
- ALL DIMENSIONS ARE IN METRES UNLESS STATED OTHERWISE.
 - DO NOT SCALE FROM THIS DRAWING. USE ONLY PRINTED DIMENSIONS.
 - THE PROPOSED WORKS SHOWN ARE ILLUSTRATIVE ONLY AND WILL BE SUBJECT TO CHANGE AS PART OF DETAILED DESIGN DEVELOPMENT. ANY CHANGES WILL BE LIMITED TO BEING WITHIN THE ORDER LIMITS AND ANY OTHER CONSTRAINTS INCLUDED IN THE DEVELOPMENT CONSENT ORDER.
 - THESE PLANS SHOULD BE READ IN CONJUNCTION WITH THE SCHEDULES 4 TO 6 (INCLUSIVE) OF THE DEVELOPMENT CONSENT ORDER.
 - THESE PLANS SHOULD ALSO BE READ IN CONJUNCTION WITH THE OUTLINE CONSTRUCTION ENVIRONMENTAL MANAGEMENT PLAN (EN0110020/APP/5.9), THE OUTLINE OPERATIONAL ENVIRONMENTAL MANAGEMENT PLAN (EN0110020/APP/5.10), THE OUTLINE DECOMMISSIONING ENVIRONMENTAL MANAGEMENT PLAN (EN0110020/APP/5.11), THE OUTLINE CONSTRUCTION TRAFFIC MANAGEMENT PLAN (EN0110020/APP/5.12) AND THE OUTLINE PUBLIC RIGHTS OF WAY MANAGEMENT PLAN (EN0110020/APP/5.14).
 - LINES ADJACENT TO EACH OTHER SHARE THE SAME ALIGNMENT.
 - PUBLIC RIGHTS OF WAY WITHIN THE ORDER LIMITS WILL BE SUBJECT TO MANAGEMENT MEASURES DEFINED IN THE OUTLINE PUBLIC RIGHTS OF WAY MANAGEMENT PLAN (EN0110020/APP/5.14).
 - THE LOCAL AUTHORITIES' BOUNDARIES AND TITLES ARE CORRECT AT THE TIME OF SUBMISSION.



FOR CONTINUATION OF ALTERATION OF LAYOUT AND HIGHWAY WORKS PLEASE REFER TO SHEET 25

INDICATIVE LOCATION OF TEMPORARY DIVERSION REQUIRED FOR INSTALLATION OF CABLE CORRIDOR

FOR CONTINUATION OF NATIONAL CYCLEWAY ROUTE PLEASE REFER TO SHEET 28



ISSUE	DATE	REMARKS	DRAWN	CHECK	APPROVED
01	03/06/2026	DCO Submission	JT	MEK	JH

TITLE:
Streets, Rights of Way and Access Plans
Sheet 26 of 29
Whitestone Solar Farm
Regulation 5 (2)(k)

DRAWING DATE: 03/06/2026

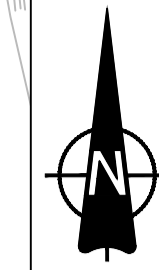
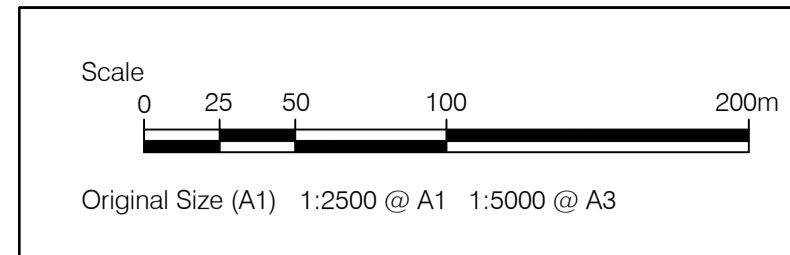
SCALE: 1:2500 SHEET: Sheet 26 of 29

SIZE: A1 REVISION: 01

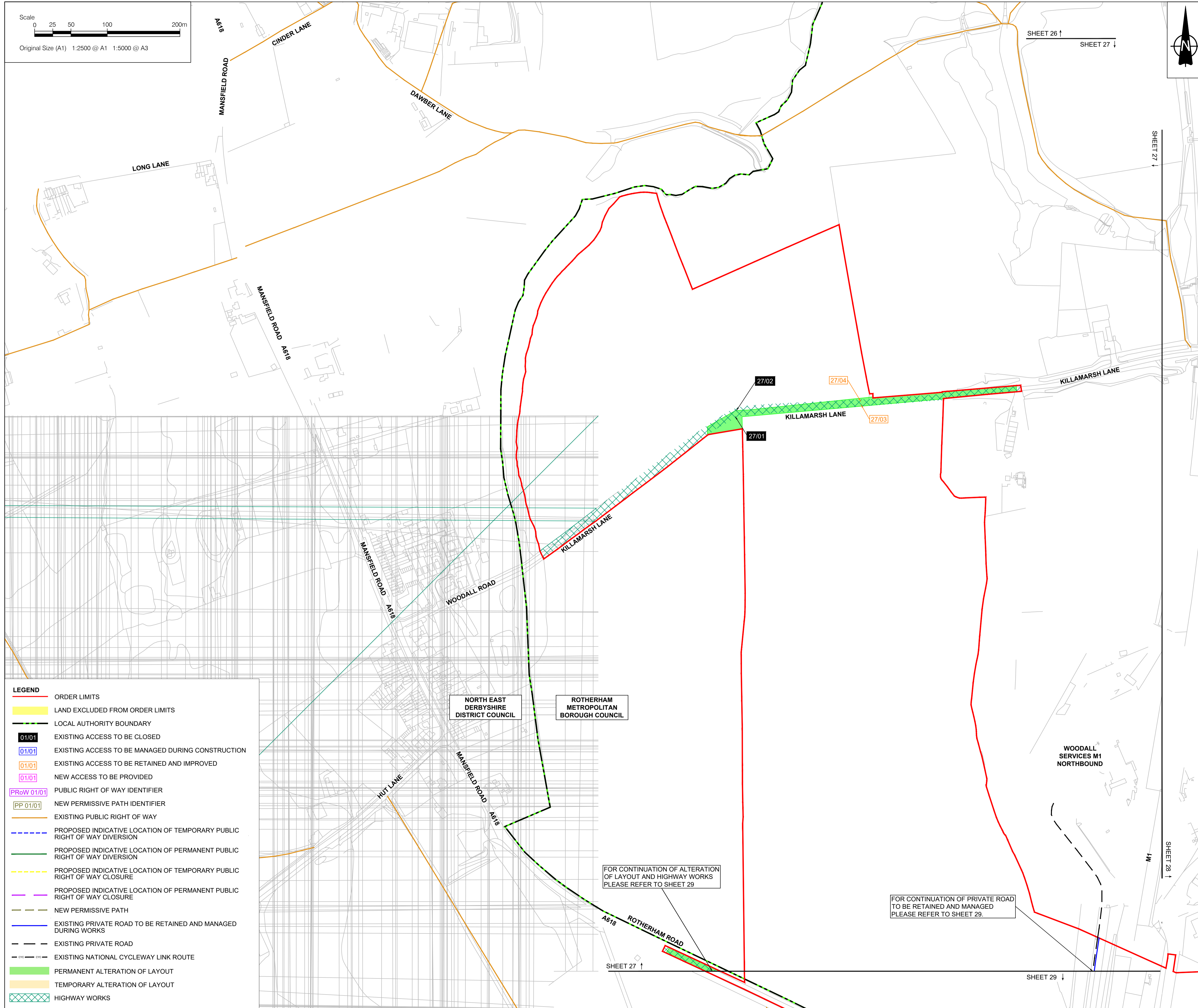
DOCUMENT REFERENCE: EN0110020/APP/2.4

APPLICATION NUMBER: EN0110020

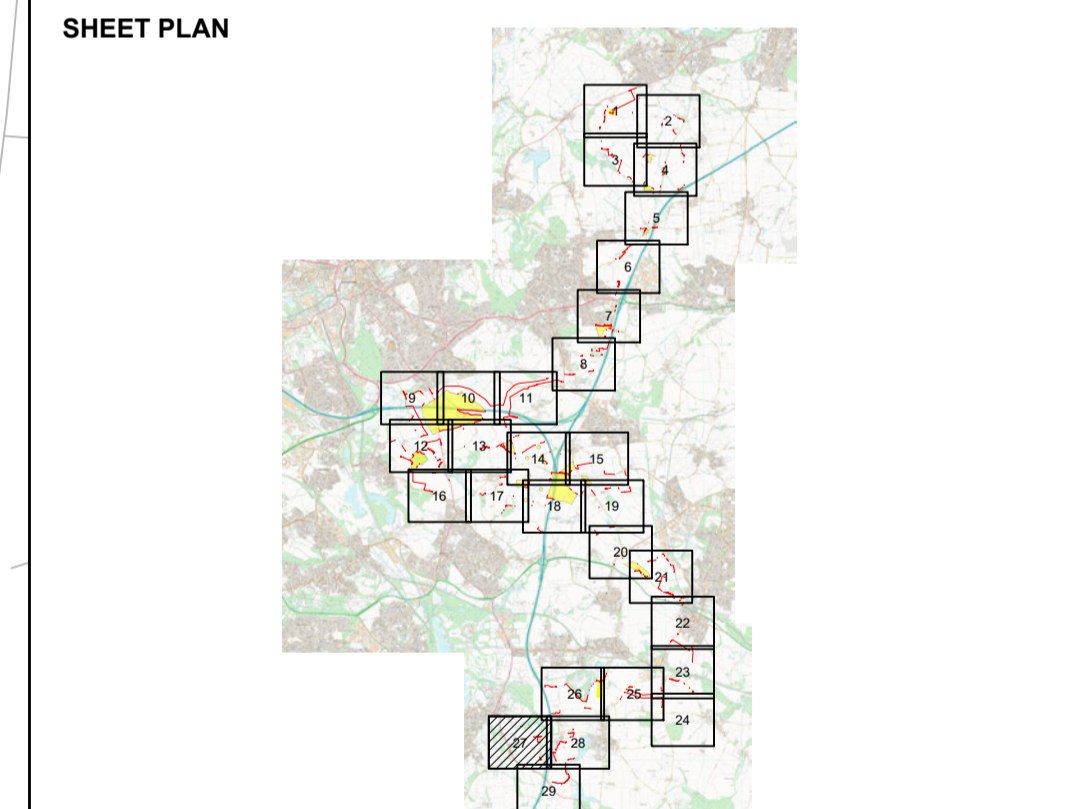




- NOTES**
1. ALL DIMENSIONS ARE IN METRES UNLESS STATED OTHERWISE.
 2. DO NOT SCALE FROM THIS DRAWING. USE ONLY PRINTED DIMENSIONS.
 3. THE PROPOSED WORKS SHOWN ARE ILLUSTRATIVE ONLY AND WILL BE SUBJECT TO CHANGE AS PART OF DETAILED DESIGN DEVELOPMENT. ANY CHANGES WILL BE LIMITED TO BEING WITHIN THE ORDER LIMITS AND ANY OTHER CONSTRAINTS INCLUDED IN THE DEVELOPMENT CONSENT ORDER.
 4. THESE PLANS SHOULD BE READ IN CONJUNCTION WITH THE SCHEDULES 4 TO 6 (INCLUSIVE) OF THE DEVELOPMENT CONSENT ORDER.
 5. THESE PLANS SHOULD ALSO BE READ IN CONJUNCTION WITH THE OUTLINE CONSTRUCTION ENVIRONMENTAL MANAGEMENT PLAN (EN0110020/APP/5.9), THE OUTLINE OPERATIONAL ENVIRONMENTAL MANAGEMENT PLAN (EN0110020/APP/5.10), THE OUTLINE DECOMMISSIONING ENVIRONMENTAL MANAGEMENT PLAN (EN0110020/APP/5.11), THE OUTLINE CONSTRUCTION TRAFFIC MANAGEMENT PLAN (EN0110020/APP/5.12) AND THE OUTLINE PUBLIC RIGHTS OF WAY MANAGEMENT PLAN (EN0110020/APP/5.14).
 6. LINES ADJACENT TO EACH OTHER SHARE THE SAME ALIGNMENT.
 7. PUBLIC RIGHTS OF WAY WITHIN THE ORDER LIMITS WILL BE SUBJECT TO MANAGEMENT MEASURES DEFINED IN THE OUTLINE PUBLIC RIGHTS OF WAY MANAGEMENT PLAN (EN0110020/APP/5.14).
 8. THE LOCAL AUTHORITIES' BOUNDARIES AND TITLES ARE CORRECT AT THE TIME OF SUBMISSION.



- LEGEND**
- ORDER LIMITS
 - LAND EXCLUDED FROM ORDER LIMITS
 - LOCAL AUTHORITY BOUNDARY
 - 01/01 EXISTING ACCESS TO BE CLOSED
 - 01/01 EXISTING ACCESS TO BE MANAGED DURING CONSTRUCTION
 - 01/01 EXISTING ACCESS TO BE RETAINED AND IMPROVED
 - 01/01 NEW ACCESS TO BE PROVIDED
 - PROW 01/01 PUBLIC RIGHT OF WAY IDENTIFIER
 - PP 01/01 NEW PERMISSIVE PATH IDENTIFIER
 - EXISTING PUBLIC RIGHT OF WAY
 - PROPOSED INDICATIVE LOCATION OF TEMPORARY PUBLIC RIGHT OF WAY DIVERSION
 - PROPOSED INDICATIVE LOCATION OF PERMANENT PUBLIC RIGHT OF WAY DIVERSION
 - PROPOSED INDICATIVE LOCATION OF TEMPORARY PUBLIC RIGHT OF WAY CLOSURE
 - PROPOSED INDICATIVE LOCATION OF PERMANENT PUBLIC RIGHT OF WAY CLOSURE
 - NEW PERMISSIVE PATH
 - EXISTING PRIVATE ROAD TO BE RETAINED AND MANAGED DURING WORKS
 - EXISTING PRIVATE ROAD
 - EXISTING NATIONAL CYCLEWAY LINK ROUTE
 - PERMANENT ALTERATION OF LAYOUT
 - TEMPORARY ALTERATION OF LAYOUT
 - HIGHWAY WORKS



01	03/06/2026	DCO Submission	JT	MEK	JH
ISSUE	DATE	REMARKS	DRAWN	CHECK	APPROVED

TITLE:
Streets, Rights of Way and Access Plans
Sheet 27 of 29
Whitstone Solar Farm
Regulation 5 (2)(k)

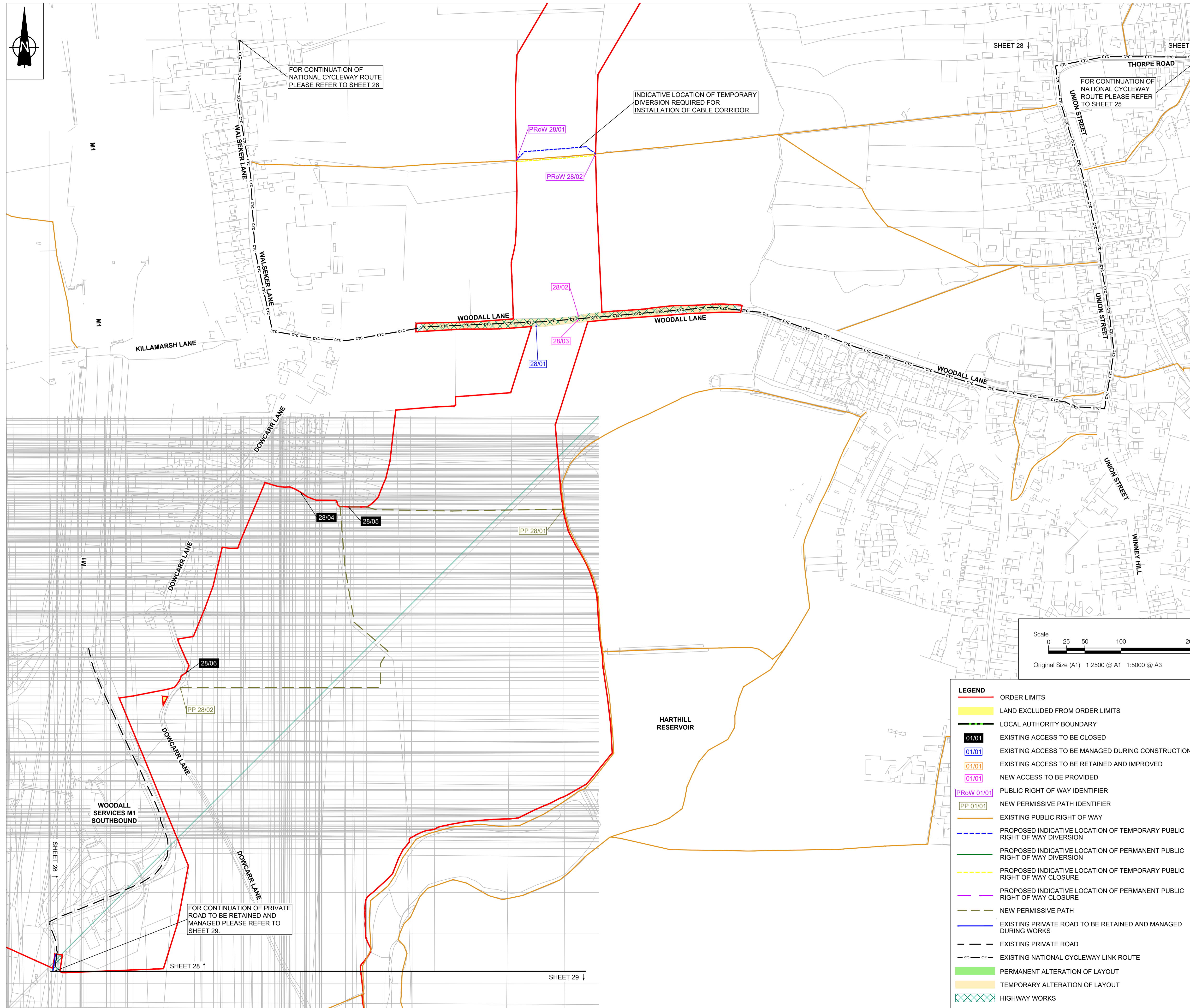
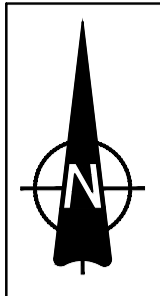
DRAWING DATE: 03/06/2026

SCALE: 1:2500 SHEET: Sheet 27 of 29

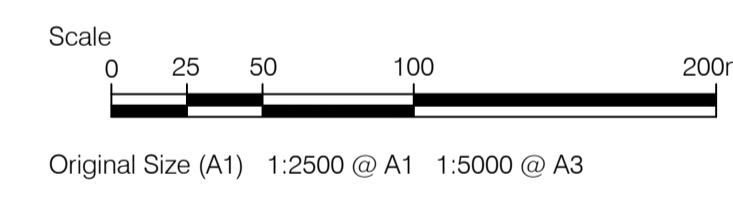
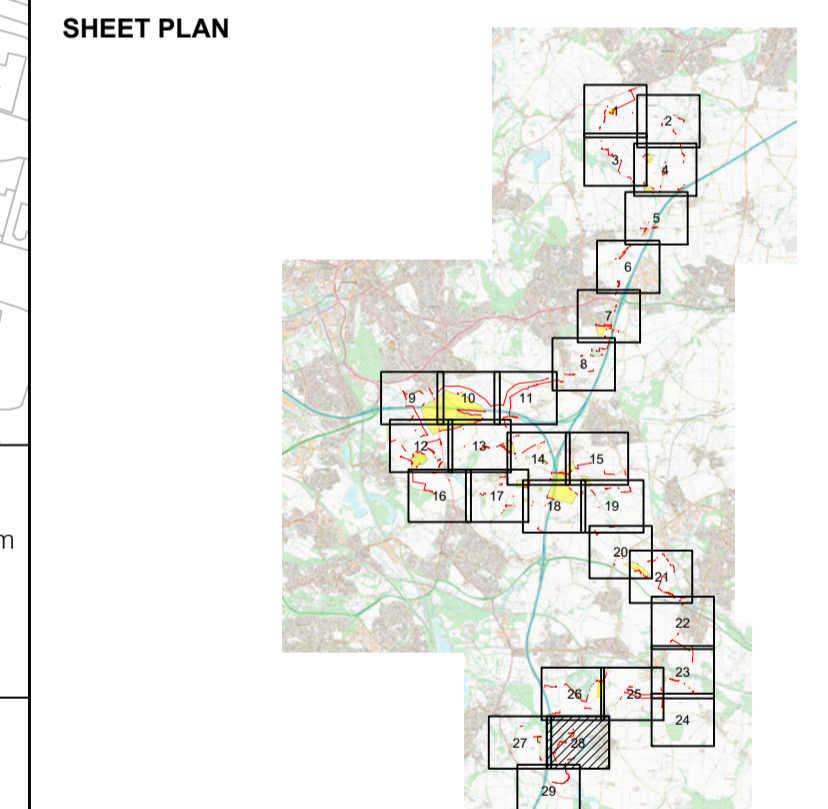
SIZE: A1 REVISION: 01

DOCUMENT REFERENCE: EN0110020/APP/2.4

APPLICATION NUMBER: EN0110020



- NOTES**
1. ALL DIMENSIONS ARE IN METRES UNLESS STATED OTHERWISE.
 2. DO NOT SCALE FROM THIS DRAWING. USE ONLY PRINTED DIMENSIONS.
 3. THE PROPOSED WORKS SHOWN ARE ILLUSTRATIVE ONLY AND WILL BE SUBJECT TO CHANGE AS PART OF DETAILED DESIGN DEVELOPMENT. ANY CHANGES WILL BE LIMITED TO BEING WITHIN THE ORDER LIMITS AND ANY OTHER CONSTRAINTS INCLUDED IN THE DEVELOPMENT CONSENT ORDER.
 4. THESE PLANS SHOULD BE READ IN CONJUNCTION WITH THE SCHEDULES 4 TO 6 (INCLUSIVE) OF THE DEVELOPMENT CONSENT ORDER.
 5. THESE PLANS SHOULD ALSO BE READ IN CONJUNCTION WITH THE OUTLINE CONSTRUCTION ENVIRONMENTAL MANAGEMENT PLAN (EN0110020/APP/5.9), THE OUTLINE OPERATIONAL ENVIRONMENTAL MANAGEMENT PLAN (EN0110020/APP/5.10), THE OUTLINE DECOMMISSIONING ENVIRONMENTAL MANAGEMENT PLAN (EN0110020/APP/5.11), THE OUTLINE CONSTRUCTION TRAFFIC MANAGEMENT PLAN (EN0110020/APP/5.12) AND THE OUTLINE PUBLIC RIGHTS OF WAY MANAGEMENT PLAN (EN0110020/APP/5.14).
 6. LINES ADJACENT TO EACH OTHER SHARE THE SAME ALIGNMENT.
 7. PUBLIC RIGHTS OF WAY WITHIN THE ORDER LIMITS WILL BE SUBJECT TO MANAGEMENT MEASURES DEFINED IN THE OUTLINE PUBLIC RIGHTS OF WAY MANAGEMENT PLAN (EN0110020/APP/5.14).
 8. THE LOCAL AUTHORITIES' BOUNDARIES AND TITLES ARE CORRECT AT THE TIME OF SUBMISSION.



- LEGEND**
- ORDER LIMITS
 - LAND EXCLUDED FROM ORDER LIMITS
 - LOCAL AUTHORITY BOUNDARY
 - 01/01 EXISTING ACCESS TO BE CLOSED
 - 01/01 EXISTING ACCESS TO BE MANAGED DURING CONSTRUCTION
 - 01/01 EXISTING ACCESS TO BE RETAINED AND IMPROVED
 - 01/01 NEW ACCESS TO BE PROVIDED
 - [PRoW 01/01] PUBLIC RIGHT OF WAY IDENTIFIER
 - [PP 01/01] NEW PERMISSIVE PATH IDENTIFIER
 - EXISTING PUBLIC RIGHT OF WAY
 - PROPOSED INDICATIVE LOCATION OF TEMPORARY PUBLIC RIGHT OF WAY DIVERSION
 - PROPOSED INDICATIVE LOCATION OF PERMANENT PUBLIC RIGHT OF WAY DIVERSION
 - PROPOSED INDICATIVE LOCATION OF TEMPORARY PUBLIC RIGHT OF WAY CLOSURE
 - PROPOSED INDICATIVE LOCATION OF PERMANENT PUBLIC RIGHT OF WAY CLOSURE
 - NEW PERMISSIVE PATH
 - EXISTING PRIVATE ROAD TO BE RETAINED AND MANAGED DURING WORKS
 - EXISTING PRIVATE ROAD
 - EXISTING NATIONAL CYCLEWAY LINK ROUTE
 - PERMANENT ALTERATION OF LAYOUT
 - TEMPORARY ALTERATION OF LAYOUT
 - HIGHWAY WORKS


ISSUE	DATE	REMARKS	DRAWN	CHECK	APPROVED
01	03/06/2026	DCO Submission	JT	MEK	JH

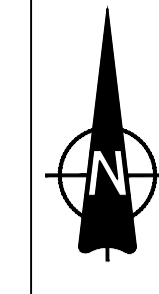
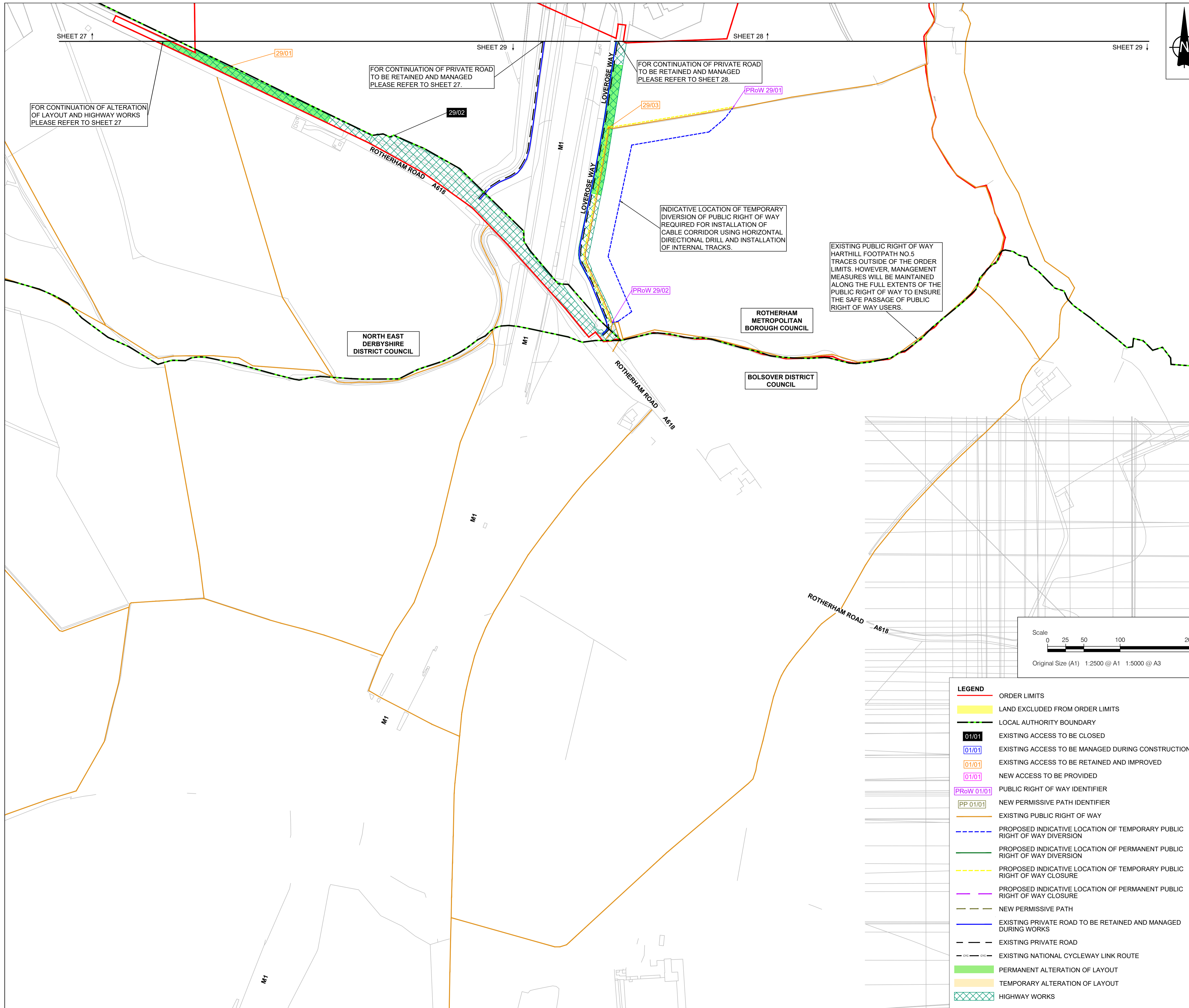
TITLE:
Streets, Rights of Way and Access Plans
Sheet 28 of 29
Whitestone Solar Farm
Regulation 5 (2)(k)

DRAWING DATE: 03/06/2026

SCALE: 1:2500 SHEET: Sheet 28 of 29
 SIZE: A1 REVISION: 01

DOCUMENT REFERENCE: EN0110020/APP/2.4
 APPLICATION NUMBER: EN0110020



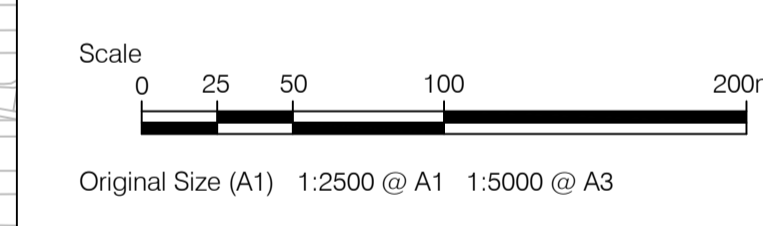


- NOTES**
- ALL DIMENSIONS ARE IN METRES UNLESS STATED OTHERWISE.
 - DO NOT SCALE FROM THIS DRAWING. USE ONLY PRINTED DIMENSIONS.
 - THE PROPOSED WORKS SHOWN ARE ILLUSTRATIVE ONLY AND WILL BE SUBJECT TO CHANGE AS PART OF DETAILED DESIGN DEVELOPMENT. ANY CHANGES WILL BE LIMITED TO BEING WITHIN THE ORDER LIMITS AND ANY OTHER CONSTRAINTS INCLUDED IN THE DEVELOPMENT CONSENT ORDER.
 - THESE PLANS SHOULD BE READ IN CONJUNCTION WITH THE SCHEDULES 4 TO 6 (INCLUSIVE) OF THE DEVELOPMENT CONSENT ORDER.
 - THESE PLANS SHOULD ALSO BE READ IN CONJUNCTION WITH THE OUTLINE CONSTRUCTION ENVIRONMENTAL MANAGEMENT PLAN (EN0110020/APP/5.9), THE OUTLINE OPERATIONAL ENVIRONMENTAL MANAGEMENT PLAN (EN0110020/APP/5.10), THE OUTLINE DECOMMISSIONING ENVIRONMENTAL MANAGEMENT PLAN (EN0110020/APP/5.11), THE OUTLINE CONSTRUCTION TRAFFIC MANAGEMENT PLAN (EN0110020/APP/5.12) AND THE OUTLINE PUBLIC RIGHTS OF WAY MANAGEMENT PLAN (EN0110020/APP/5.14).
 - LINES ADJACENT TO EACH OTHER SHARE THE SAME ALIGNMENT.
 - PUBLIC RIGHTS OF WAY WITHIN THE ORDER LIMITS WILL BE SUBJECT TO MANAGEMENT MEASURES DEFINED IN THE OUTLINE PUBLIC RIGHTS OF WAY MANAGEMENT PLAN (EN0110020/APP/5.14).
 - THE LOCAL AUTHORITIES' BOUNDARIES AND TITLES ARE CORRECT AT THE TIME OF SUBMISSION.

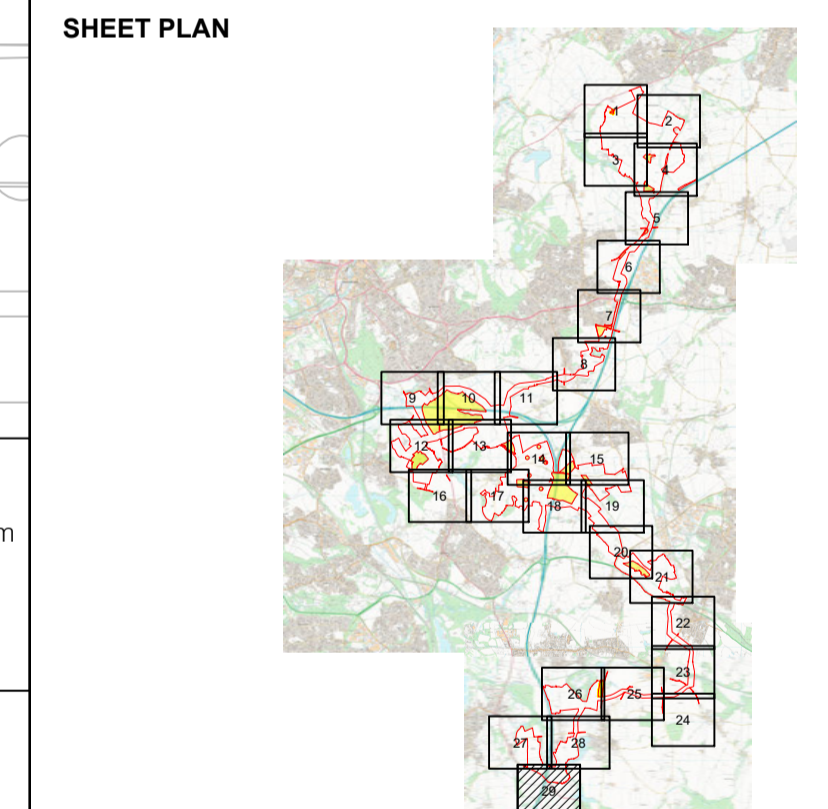
NORTH EAST DERBYSHIRE DISTRICT COUNCIL

ROTHERHAM METROPOLITAN BOROUGH COUNCIL

BOLSOVER DISTRICT COUNCIL



- LEGEND**
- ORDER LIMITS
 - LAND EXCLUDED FROM ORDER LIMITS
 - LOCAL AUTHORITY BOUNDARY
 - 01/01 EXISTING ACCESS TO BE CLOSED
 - 01/01 EXISTING ACCESS TO BE MANAGED DURING CONSTRUCTION
 - 01/01 EXISTING ACCESS TO BE RETAINED AND IMPROVED
 - 01/01 NEW ACCESS TO BE PROVIDED
 - PRoW 01/01 PUBLIC RIGHT OF WAY IDENTIFIER
 - PP 01/01 NEW PERMISSIVE PATH IDENTIFIER
 - EXISTING PUBLIC RIGHT OF WAY
 - PROPOSED INDICATIVE LOCATION OF TEMPORARY PUBLIC RIGHT OF WAY DIVERSION
 - PROPOSED INDICATIVE LOCATION OF PERMANENT PUBLIC RIGHT OF WAY DIVERSION
 - PROPOSED INDICATIVE LOCATION OF TEMPORARY PUBLIC RIGHT OF WAY CLOSURE
 - PROPOSED INDICATIVE LOCATION OF PERMANENT PUBLIC RIGHT OF WAY CLOSURE
 - NEW PERMISSIVE PATH
 - EXISTING PRIVATE ROAD TO BE RETAINED AND MANAGED DURING WORKS
 - EXISTING PRIVATE ROAD
 - EXISTING NATIONAL CYCLEWAY LINK ROUTE
 - PERMANENT ALTERATION OF LAYOUT
 - TEMPORARY ALTERATION OF LAYOUT
 - HIGHWAY WORKS



ISSUE	DATE	REMARKS	DRAWN	CHECK	APPROVED
01	03/06/2026	DCO Submission	JT	MEK	JH

TITLE:
Streets, Rights of Way and Access Plans
Sheet 29 of 29
Whitestone Solar Farm
Regulation 5 (2)(k)

DRAWING DATE: 03/06/2026

SCALE: 1:2500 SHEET: Sheet 29 of 29
 SIZE: A1 REVISION: 01

DOCUMENT REFERENCE: EN0110020/APP/2.4
 APPLICATION NUMBER: EN0110020



WHITESTONE
solar farm

Contact

Whitestone Net Zero Ltd

info@whitestonesolarfarm.co.uk

0800 688 9936